
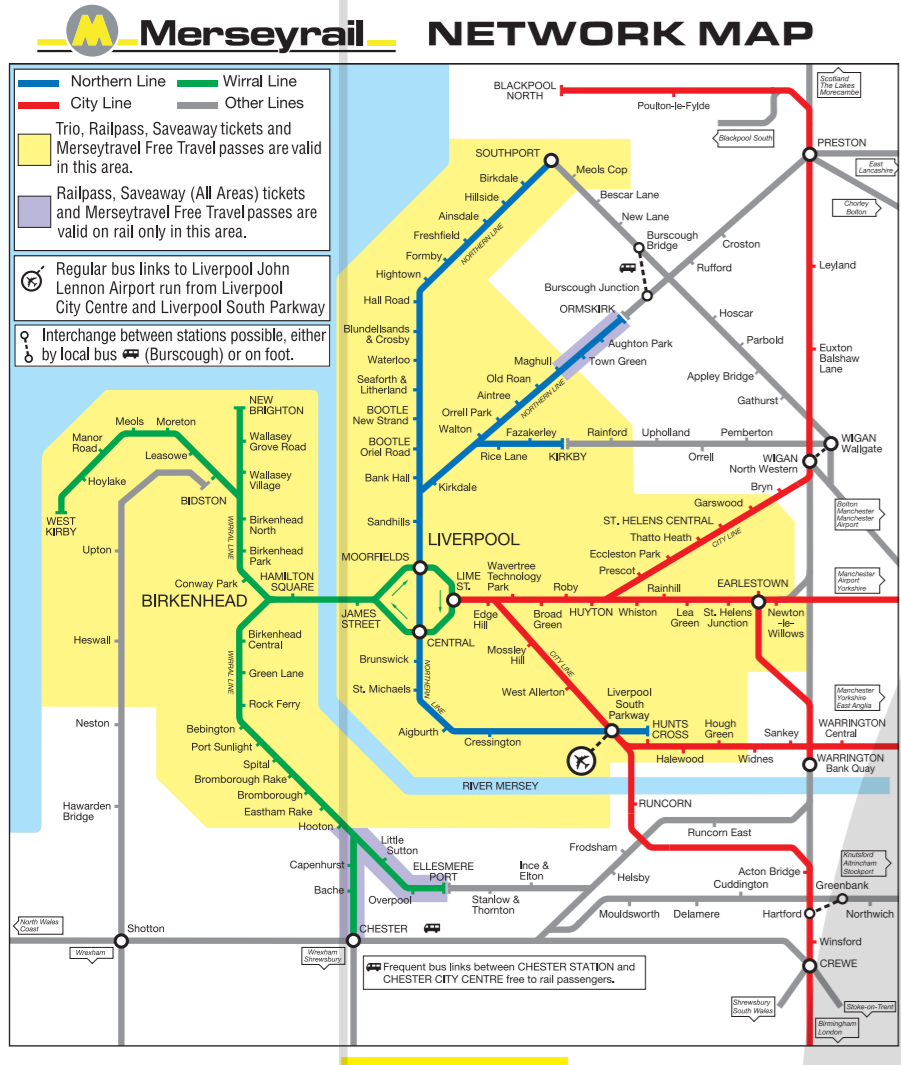




Liverpool area

Public transport map and guide



We've done our best to make sure that all the information shown in this guide was correct when it was printed. Please remember though, bus companies can change their services or short notice, so please check your journey is still possible before you travel by calling Traveline on 0871 200 22 33 or visiting our online journey planner at merseytravel.gov.uk

Merseytravel 24 Hatton Garden, Liverpool L3 2AN www.merseytravel.gov.uk
Produced by Pindar Creative 0161 271 1111 www.pindarcreative.co.uk 01296 390100

Merseyrail Northern Line

Trains to Liverpool Central and Moorfields stations until further notice

From	Monday to Saturday daytime	Monday to Saturday evening	Sundays
Aigburth	14 29 44 59	14 44	14 44
Aintree	05 20 35 50	05 35	05 35
Aughton Park	08 23 38 53	23 53	23 53
Bank Hall	03 18 33 48 03 18 33 48	03 18 33 48	03 18 33 48
Blundellsands & Crosby	07 22 37 52 07 22 37 52	07 22 37 52	07 22 37 52
Boote New Strand	00 15 30 45 00 15 30 45	00 15 30 45	00 15 30 45
Boote Oriol Road	01 16 31 46 01 16 31 46	01 16 31 46	01 16 31 46
Brunswick	04 19 34 49	19 49	19 49
Cressington	12 27 42 57	12 42	12 42
Fazakerley	01 16 31 46	21 51	21 51
Hall Road	05 20 35 50 05 20 35 50	05 20 35 50	05 20 35 50
Hunts Cross	06 21 36 51	06 36	06 36
Kirkby	13 28 43 58	18 48	18 48
Kirkdale	8 trains per hour	12 27 42 57	12 27 42 57
Liverpool South Parkway	09 24 39 54	09 39	09 39
Maghull	00 15 30 45 00 30	00 30	00 30
Old Roan	03 18 33 48 03 33	03 33	03 33
Ormskirk	05 20 35 50 20 50	20 50	20 50
Orrell Park	07 22 37 52 07 37	07 37	07 37
Rice Lane	04 19 34 49 24 54	24 54	24 54
St. Michaels	01 16 31 46 16 46	16 46	16 46
Sandhills	12 trains per hour	8 trains per hour	6 trains per hour
Seaford & Litherland	12 27 42 57 12 27 42 57	12 27 42 57	12 27 42 57
Town Green	09 24 39 54 25 55	25 55	25 55
Walton	09 24 39 54 09 39	09 39	09 39
Waterloo	10 25 40 55 10 25 40 55	10 25 40 55	10 25 40 55

During the Summer months, the Sunday frequency is increased to every 15 minutes, these times are shown in red.

The Northern Line continues from Hall Road via Hightown, Formby, Freshfield, Ainsdale, Hillside and Birkdale to Southport.
 Connection at Sandhills station for SOCCERBUS service to Liverpool FC and Everton FC.
 Additional morning peak journeys operate on Mondays to Fridays from Southport.
 Bus connections to Liverpool John Lennon Airport.

Merseyrail Wirral Line

Merseyrail services operate from New Brighton, West Kirby and Chester/Ellesmere Port to the Liverpool stations: James Street, Moorfields, Lime Street and Liverpool Central.
 Pick up a Wirral Line rail timetable booklet for full details.

Merseyrail City Line

Liverpool Lime Street to Manchester
 via Edge Hill, Mossley Hill, West Allerton, Liverpool South Parkway, Hunts Cross, Halewood, Hough Green, Widdow, Sankey, Warrington Central, Padgate, Birchwood, Irms, Urnston, Manchester Deansgate, Oxford Road, Piccadilly.

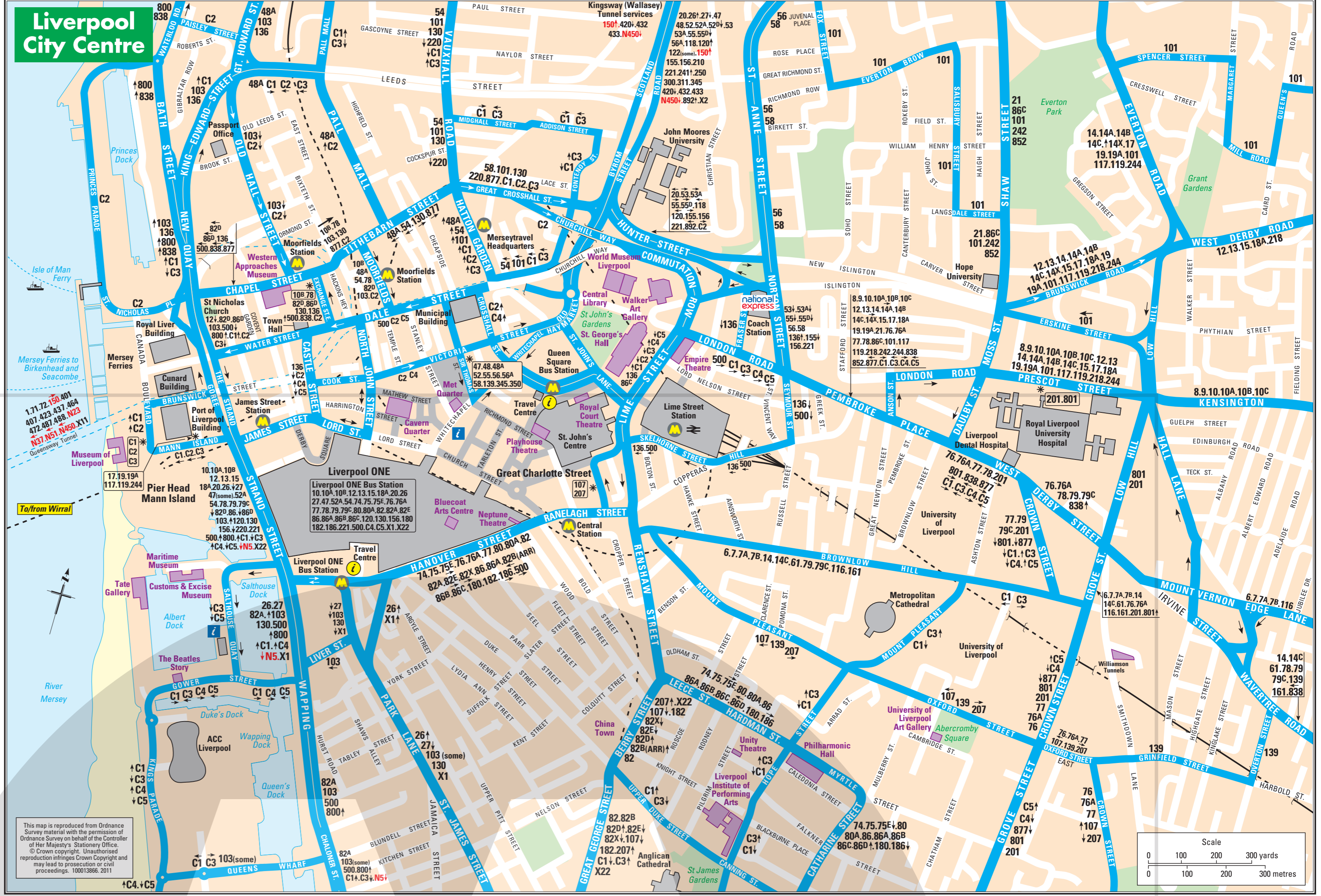
Liverpool Lime Street to Manchester Victoria/Piccadilly/Manchester Airport
 via Edge Hill, Wavertree Technology Park, Broad Green, Ruby, Huyton, Whiston, Rainhill, Lea Green, St. Helens Junction, Earlestown, Warrington Bank Quay, Newton-le-Willows, Patricroft, Eccles, Manchester Victoria, Oxford Road, Piccadilly, Manchester Airport.

Liverpool Lime Street to Preston
 via Edge Hill, Wavertree Technology Park, Broad Green, Ruby, Huyton, Whiston, Rainhill, Lea Green, Thatto Heath, St. Helens Central, Garrowswood, Bryn, Wigan North West, Euxton Balshaw Lane, Leyland, Preston, Blackpool North.

For full details see the 4 Merseyrail City Line rail timetable books.
 Trains connect at Lime Street station with Merseyrail Wirral Line services.
 Northern Line services run from Liverpool Central and Moorfields.

Travel Information **traveline** 0871 200 22 33
 OPEN 8AM TILL 8PM 7 DAYS A WEEK
 www.merseytravel.gov.uk

National Rail Enquiries 08457 48 49 50
 www.nationalrail.co.uk



Index to bus routes in Liverpool

Route	Serving	Operator	MON TO FRI	SAT	SUN
1	City Centre - Queensway Tunnel - Birkenhead Bus Station - Ormskirk - Hooton - Ellesmere Port - Chester - Blue Planet - Chester Zoo - Chester	ARR	15	60	15
6.116	City Centre - Edge Lane - Broadgreen - Roby - Huyton - Ornton - Penketh - Warrington	ARR	30	30	30
7	City Centre - Edge Lane - Broadgreen - Page Moss - Huyton - Ornton - Penketh - Warrington	ARR	30	30	60+
7A	City Centre - Edge Lane - Broadgreen - Page Moss - Huyton - Ornton - Penketh - Warrington	ARR	60	60	60
7B	City Centre - Edge Lane - Broadgreen - Page Moss - Huyton - Whiston - Prescot - Rainhill Stops	ARR	60	60	60(m)
8.9	City Centre - Old Swan - Page Moss - Huyton - Pich Lane - Old Swan - City Centre (in opposite direction)	ARR	20	20	20
10	City Centre - Kensington - Old Swan - Page Moss - Prescot	ARR	12	12	30
10A	City Centre - Kensington - Old Swan - Page Moss - Whiston Hospital - Grange Park - St. Helens	ARR	6	6	15 15 1215
10B	City Centre - Kensington - Old Swan - Page Moss - Hayton	ARR	10	10	2010 1520
10C	City Centre - Kensington - Old Swan - Knotty Ash	SC	20	30h	30h
12.13	City Centre - Teabrook - West Derby - Page Moss - Stockbridge Village (13 runs in opposite direction)	ARR	5	15	6 15 15
14.14A	City Centre - Black Road - Broadway - Croxteth - Kirkby Civic Centre - Tower Hill (14A)	ARR	5	15	15 780
14B	City Centre - Black Road - Broadway - Croxteth - Kirkby Civic Centre - Tower Hill (14B)	ARR	30	30	60
14.14C	City Centre - Edge Hill - Wavertree - Childwall - Belle Vale - Netherley - Hough Green - Widnes	HT	15	15	1530 2030
15	City Centre - Teabrook - West Derby - Alder Hey Hospital - Hayton	ARR	7.8	7.8	10 10 2030
17	City Centre - Everton Road - Broadway - Fazakerley Hospital - Fazakerley - Everton Crescent - extending to Kirkby Civic Centre - extending to Kirkby Admin	SC	6	6	6 30 15
18A	City Centre - Teabrook - Muifield Avenue - Croxteth Park	ARR	6	6	6 30 2030
19.19A	City Centre - Robinson Street - Walton Hall Ave - Gilmore - Kirkby Civic Centre/Tower Hill	SC	7.8	7.8	60 78 60 1540
19.19A.2	City Centre - Robinson Street - Walton Hall Ave - Gilmore - Kirkby Civic Centre/Tower Hill	SC	15	15	60 1540
20	City Centre - Scotland Road - Walton - Black Bull - Fazakerley - Kirkby Civic Centre - Tower Hill	SC	10	10	20 20 2030
21.242	City Centre - Netherfield Road - Walton - Black Bull - Fazakerley - Kirkby Civic Centre - Northwood	SC	10	10	60 1210 60 2030
26.27	City Centre - Scotland Road - Liverpool FC - Shell Road - Lodge Lane - City Centre (27 runs in opposite direction)	ARR	7.8	10	10 30 2030
47	City Centre - Boole - Crosby - Ince - Farnley - Anfield - Birkdale - Southport - Grange Park - Birkdale	ARR	30	30	60 2030
48.48A	City Centre - Boole - Crosby - Ince - Farnley - Anfield - Hillside - Southport	ARR	30	30	60
52.52A	City Centre - Stanley Road - Boote - Hawthorne Road (52) - Orrell Road (52A) - Litherland - Ford - Netherton	ARR	7.8	7.8	10 30 10 30 10 30 10 30
52A.52D	City Centre - Boote - Litherland - Ford - Netherton	PB	irreg	irreg	irreg
53.53A	City Centre - Stanley Road - Boote - Seaford - Waterloo - Crosby (53) - Netherton - Aintree Station (53A)	ARR	5	15	15 15 15
54	City Centre - Visual - Boote - Seaford - Waterloo - Crosby - Thornton	ARR	30	30	30
55.55D	City Centre - Stanley Road - Boote - Litherland - Ford - Old Roan Station	ARR	20	30	30 30 30
56.56A	City Centre - Great Homer Street (56) - Scotland Road (56A) - Kirkdale - Walton - Litherland - Ford - Netherton	ARR	30	30	30 30 30 30
57C.58C	Netherton - Birkdale Road - Boote (57C runs in opposite direction)	CF	30	30	30
58	City Centre - Great Homer St - Walton - Boote - Netherton	ARR	30	30	30
59	Boote - Seaford - Litherland - Netherton	ARR	30	30	30
60.160	Alburgh Vale - Dingle - Litherland - Wavertree - Old Swan - Queens Drive - Braes Hill - Boote	ARR	10	10	15 30 30
61.61A	Alburgh Vale - Dingle - Litherland - Old Swan - West Derby - Broadway - Black Bull - Orrell Park - Boote	ARR	12	12	15 30 15 30
61.61B	City Centre - Wavertree - Huyton - Whiston - Prescot - Rainhill - Farnworth - Widnes - Runcorn - Maudslaw	HT	20	20	20
62.62B	Penny Lane - Old Swan - Green Lane - Lower Lane - Walton Hospital - Boote - Waterloo - Crosby	ARR	30	30	30 30
62A	Penny Lane - Old Swan - Green Lane - Lower Lane - Walton Hospital - Boote - North Park	ARR	30	30	30
68.168	Alburgh Vale - Penny Lane - Wavertree - Queens Drive (68) - Broadgreen Hospital (168) - Old Swan - Walton - Boote	ARR	15	15	60 20 60 3060
70	Prescot - Rainhill - Thatto Heath - St. Helens	SC	60	60	60
71	City Centre - Queensway Tunnel - Birkenhead - Prenton - Anson Park - Iby - Heswall	F	20	20	60 60 60
72	City Centre - Queensway Tunnel - Birkenhead - Prenton - Anson Park - Penryn - Heswall	F	20	20	60 60 60
74.75	City Centre - Toxteth - Penny Lane - Walton - Hunts Cross - Halewood - Orrell Hill	ARR	15	15	30 20 30 30
75E	City Centre - Toxteth - Penny Lane - Walton - Hunts Cross - Halewood - Orrell Hill	ARR	30	30	30
76	City Centre - Whiston Hospital - Ullet Road - Penny Lane - Merlove Avenue - Woolton - Orrell Hill - Halewood	ARR	30	30	30
76A.77	Walton - Broadway - Croxteth Park - Broadway - Walton Park	ARR	30	30	30 30
78	City Centre - London Road - Wavertree - Walton - Gateacre - Halewood - Ravenscroft Bus Facility - Orrell Hill	ARR	20	20	30
79	City Centre - Wavertree Hill - Wavertree - Childwall - Belle Vale - Netherley (Wavertree Hill)	ARR	5	5	6 30 1530
79C	City Centre - Wavertree - Childwall - Belle Vale - Netherley - Hough Green - Widnes - Runcorn - Halton Hospital - Maudslaw	ARR	15	15	15 30 15 30
80	City Centre - Toxteth - Penny Lane - Garston - Speke	ARR	15	15	20
80A.180	City Centre - Toxteth - Penny Lane - Garston - Liverpool Airport	ARR	15	15	20 30 30
81.81A	Boote - Braes Hill - Queens Drive - Broadgreen - Childwall - Hunts Cross	ARR	10	10	15 30 15 30
181	City Centre - Toxteth - Dingle - Alburgh Vale - Garston - then Liverpool John Lennon Airport (B1.81A.181) or Speke (B1.81)	ARR	20	20	30 30 30
82.82D	City Centre - Toxteth - Dingle - Alburgh Vale - Garston	ARR	5	5	10 20 15 20 1530
82E.182E	Speke	ARR	5	5	10 20 15 20 1530
82A.82B	City Centre - Dingle - Alburgh Vale - Garston - Liverpool Airport - Speke - Widdow - Halton Hospital (82B runs in opposite direction)	ARR	30	30	30 60
82.82D	City Centre - Toxteth - Dingle - Alburgh Vale - Garston - Liverpool South Parkway	SC	7.8	7.8	20 78 20 78 20 1520
84	Liverpool South Parkway - Speke Hall	ARR	10	10	1038 1538
86	City Centre - Penny Lane - Mather Avenue - Garston	SC	6	6	6 20 10+
86 (86D)	City Centre - Penny Lane - Mather Avenue - Garston	ARR	10	10	10
86A.186	City Centre - Penny Lane - Mather Avenue - Garston - Liverpool South Parkway - Garston - Liverpool Airport	ARR	10	10	15 10 15 15
86B	City Centre - Penny Lane - Mather Avenue - Hunts Cross - Halewood (extends to Orrell Hill during peak hours)	ARR	30	30	30
86C	City Centre - Toxteth - Penny Lane - Childwall (Hope Units) (extends to Fazakerley during peak hours)	SC	10	10	15 University term

Route	Serving	Operator	FREQUENCY IN MINUTES						
			MON TO FRI	SAT	SUN	MON TO FRI	SAT	SUN	
86H	Liverpool South Parkway - Merlove Avenue - Childwall - Merlove Avenue - Liverpool South Parkway	ARR	30	30	30	30	30	30	
89.89A	John Lennon Airport - Speke - Hunts Cross - Halewood (89A) - Woolton - Belle Vale - Huyton - Prescot - Whiston Hospital - St. Helens (89A runs in opposite direction and extends to Liverpool South Parkway)	ARR	20	20	20	20	30	30	
97	Prescot - Eccleston Park - Grange Park - St. Helens	HA	60	60	60	60	60	60	
99	Whiston Hospital - Cumber Lane - Whiston - Whiston Hospital - Prescot - Prescot (South Avenue)	NT	60	60	60	60	60	60	
101	Walton - Everton - Breck Road - City Centre - Vauxhall - Sandhills - City Centre - Everton - Walton	ARR	30	30	30	30	30	30	
102	Black Bull - Fazakerley Hospital - Croxteth - Croxteth Park - Alder Hey - Broadgreen Hospital/Page Moss	ARR	60	60	60	60	60	60	
103	Alburgh Vale - Dingle Mount - Albert Dock - City Centre - Derby Road - Seaford - Waterloo	ARR	30	30	30	30	30	30	
107.207	Penny Lane - Mossley Hill Hospital - Alburgh Vale - Women's Hospital - City Centre - Dingle Mount - Alburgh Vale - Mossley Hill Hospital - Penny Lane (207 runs in opposite direction)	SC	30+	30+	30+	30+	30+	30+	
117	City Centre - St. Domingo Road - Broadway - Fazakerley (extends to Kirkby Admin on Sundays)	ARR	2	2	2	2	2	2	
118	City Centre - Scotland Road - Broadway - Fazakerley	ARR	2	2	2	2	2	2	
121	Walton Park - Orrell Park - Black Bull - Fazakerley Hospital - Croxteth Park - Broadway - Walton Park	ARR	60	60	60	60	60	60	
121	Aintree Station - Black Bull - Fazakerley Hospital - Croxteth Park - Broadway	ARR	30+	30+	30+	30+	30+	30+	
122	Fazakerley Hospital - Black Bull - Netherton - Crosby	ARR	30	30	30	30	30	30	
123	Fazakerley - Kirkby - Kirkby Admin (Nuclear Service)	ARR	60	60	60	60	60	60	
130	Dingle - City Centre - Vauxhall - Walton - Black Bull - Netherton - Old Roan Station	ST	30	30	30	30	30	30	
133	Waterloo - Crosby - Lunt - Maghull - Kirkby - Kirkby Admin	ARR	60	60	60	60	60	60	
135.235	Aintree Station - Crosby - Lunt - Maghull - Kirkby - Kirkby Admin - Bootle Circular	ARR	30	30	30	30	30	30	
136	Boote - Derby Road - Liverpool (Circular Service)	ARR	60	60	60	60	60	60	
137.138	St. Helens - Eccleston - Prescot - Whiston Hospital - Rainhill Stoops - Lea Green - Marshalls Cross - St. Helens (138 runs in opposite direction)	ARR	60	60	60	60	60	60	
139	City Centre - Edge Hill - Wavertree Hill Park - Old Swan - Broadgreen Hospital - Page Moss - Orrell Lane - Huyton - Whiston - Whiston Hospital - Prescot	CF	30	30	30	30	30	30	
144.145	Boote - Seaford - Litherland (Pendis Drive/Bowland Drive)	CF	30	30	30	30	30	30	
146	Hayton - Hurst Park Drive - Longview - Huyton	ARR	60	60	60	60	60	60	
151	Wavertree - Start Road - Chesterfield Road - Moor Lane - Thornton (Edge Lane) (one morning peak journey starts from Seaford and Litherland Station)	ARR	30	30	30	30	30	30	
157.158	Boote - Seaford - Litherland - Netherton - Birkdale Road - Boote (158 runs in opposite direction)	ARR	60	60	60	60	60	60	
159	Walton Park - Walton - Kirkdale - Boote - Seaford - Old Roan Station - Aintree - Fazakerley Hospital	ARR	30	30	30	30	30	30	
163.263	Belle Vale - Arncliffe Road - Belle Vale - Hunts Cross - Arncliffe Road - Belle Vale (263 runs in opposite direction)	ARR	60	60	60	60	60	60	
165	Belle Vale - Childwall Avenue - Belle Vale - Lea Park - Netherley - Belle Vale (Lea Park in this direction only)	ARR	30	30	30	30	30	30	
166.266	Liverpool South Parkway - Whiston - Belle Vale - Netherley - Halewood - Hunts Cross - Garston - Liverpool South Parkway (166.266 runs in opposite direction)	HTL	30	30	30	30	30	30	
188.288	Liverpool South Parkway (188.288 runs in opposite direction)	ST	60	60	60	60	60	60	
167	Garston - Window Lane - Grassendale - Garston	ARR	40	40	40	40	40	40	
173	Belle Vale - Woolton - Childwall Park Avenue - Penny Lane - Mossley Hill - Greenbank Lane (Sefton Park)	ARR	30	30	30	30	30	30	
174	Boote - Lea Park - Grange Lane - Childwall Five Ways - Penny Lane / Aletton Library	ARR	30	30	300	30	300	300	
192	Kirkby Station - Kirkby Civic Centre - Knowsley Village - Page Moss - Huyton - Belle Vale - Halewood	ARR	2	2	3	3	3	3	
193	Huyton - Belle Vale - Halewood	CF	30	30	30	30	30	30	
194.195	St. Helens - Eccleston - Prescot - Whiston Hospital - Rainhill Stoops - Sutton Manor - Marshalls Cross - St. Helens (195 runs in opposite direction)	ARR	1	1	1	1	1	1	
196	Prescot (Thomas Drive) - Prescot - Grange Park - Thatto Heath - Peasley Cross - St. Helens	ARR	60	60	60	60	60	60	
197	Kirkby - Southdene - Norwood - Kirkby Admin - Kirkby	SC	30	30	30	30	30	30	
198	Kirkby - Norwood - Kirkby Admin - Southdene - Kirkby	SC							

Liverpool Area

Key

- Bus served roads
- Bus route
- Night services
- Bus route start/finish point
- Route operates in direction of arrow only
- Metrolink stations
- Place of Interest
- Merside Borough and Boundary

Scale

0 1 mile
0 1km

Updated by Pindar 01296 390100 www.pindar.com



AirLink 501

The fast link between
Liverpool South Parkway and
Liverpool John Lennon Airport

ARRIVA

This advertisement promotes the AirLink 501 bus service, which provides a direct and fast connection between Liverpool South Parkway and Liverpool John Lennon Airport. The image shows a blue and white bus and the airport terminal. The Arriva logo is also present.

This map is reproduced from Ordnance Survey material with the permission of Ordnance Survey on behalf of the Controller of Her Majesty's Stationery Office. © Crown copyright. Unauthorised reproduction infringes Crown Copyright and may lead to prosecution or civil proceedings. 100013866. 2011