



Wirral

Public transport map and guide

Merseyrail NETWORK MAP

Northern Line Wirral Line
 City Line Other Lines
 Train, Buses, Saturday tickets and Merseytravel Free Travel passes are valid in this area.
 Railcards, Savasday (All Areas) tickets and Merseytravel Free Travel passes are valid on rail only in this area.
 Regular bus links to Liverpool John Lennon Airport run from Liverpool City Centre and Liverpool South Parkway.
 Interchange between stations possible, either by bus or by boat bus (Burscough) on foot.

Merseytravel
 24 Hatton Garden, Liverpool L3 2AN www.merseytravel.gov.uk

Wirral Area

Updated by Pindar
 www.pindar.com
 01296 390100
 Original cartography by FWT

Key:
 Bus served roads
 Bus route
 Night services
 Bus route terminus
 Route operates in direction of arrow only
 Merseyrail stations
 Other stations
 Place of Interest
 School or College

Scale: 0 to 1 mile / 0 to 1 km

For more detail in this area see enlargement map opposite.

Other public transport maps are available for Liverpool, Southport/Formby and St Helens

Merseyrail Wirral Line

FREQUENCY IN MINUTES

Frequency times in Black - Monday to Saturday daytime journeys
 Frequency times in Red - Evening and all day Sunday journeys

STATION	GOING TOWARDS				
	LIVERPOOL	CHESTER	ELLESMERE PORT	NEW BRIGHTON	WEST KIRBY
Bebington	15	15	15	30	30
Bidston *	15	30	—	—	15 30
Birkenhead Central	15	15	15	30	30
Birkenhead North	8	4	—	15	30
Birkenhead Park	8	4	—	15	30
Bromborough	15	15	15	30	30
Bromborough Rake	15	15	15	30	30
Conway Park	8	4	—	15	30
Eastham Rake	15	15	15	30	30
Green Lane	15	15	15	30	30
Hamilton Square	12	8	15	30	30
Hooton	15	15	15	30	30
Hoylake	15	30	—	—	15 30
Leasowe	15	30	—	—	15 30
Manor Road	15	30	—	—	15 30
Meols	15	30	—	—	15 30
Moreton	15	30	—	—	15 30
New Brighton	15	30	—	—	15 30
Port Sunlight	15	15	15	30	30
Rock Ferry	15	15	15	30	30
Spital	15	15	15	30	30
Wallasey Grove Road	15	30	—	—	15 30
Wallasey Village	15	30	—	—	15 30
West Kirby	15	30	—	—	15 30

* Trains connect at Bidston Station with Bidston - Wrexham Borderlands Line
 For full details see the Wirral Line rail timetable leaflet

Travel Information 0871 200 22 33
 OPEN 8AM TILL 8PM 7 DAYS A WEEK
 www.merseytravel.gov.uk

Rail Travel National Rail Enquiries 08457 48 49 50
 Local Call Rate
 www.nationalrail.co.uk

Telephone 0151 330 1444 for further information
 *Full cruise trip available from Pier Head only
 www.merseyferries.co.uk get on board for a fun day out

Index to bus routes in Wirral

Route	Serving	FREQUENCY IN MINUTES						
		Operator	Peak	Day	Even	Saturday	Sunday	SUN
1	Liverpool City Centre - Queensway Tunnel - Birkenhead - Bromborough - Hooton - Ellesmere Port - Chester Zoo - Chester	F	15	15	60	15	60	60s
10.10A	New Brighton - Liscard - Claughton - Oxtun - Woodchurch - Arrow Park Hospital - Upton - Nocturnum	AB	see 11	30	—	see 11	—	—
11	New Brighton - Liscard - Claughton - Oxtun - Woodchurch - Arrow Park Hospital - Mill Park	AB	30	10/10A	—	30	—	—
12.12A	Birkenhead - Park Road West - Bidston Road - Oxtun - Woodchurch Road - Woodchurch - Arrow Park Hospital - Upton - Nocturnum - Claughton - Birkenhead	AB	60	60	—	—	—	—
17.17A	Moreton - Town Meadow - Saughall Massie - Upton - Arrow Park Hospital - Prenton - Bebington - Spital - Clatterbridge Hospital	AB	30	30	—	—	—	—
18	Birkenhead - Claughton - Sandbrook - Moreton Cross (extends to Tarran Way Industrial Estate on Saturdays)	AB	30	30	—	60	—	—
22.24	West Kirby - Newton - Irby - Pensby - Parkgate (22) - Newton - Willaston (24) - Burton (24) - Chester	AB	60	60	—	60	—	—
23	Heswall - Parkgate - Meols - Burton - Two Mills - Chester	AB	30	30	—	—	60	—
28	Heswall - Hoylake - Meols - Moreton - Bidston Tesco - Claughton - Birkenhead - St Catherine's Hospital - Rock Ferry - Bebington	F	30	30	—	30	—	—
40.40A	Saughall Massie - Moreton - Laird Street - Birkenhead - Rock Ferry - New Ferry - Bromborough - Bidston Road (40) - Mill Park returns via Broadchurch Avenue. 40A runs in opposite direction between Bromborough and Mill Park	AB	—	—	30	—	30	—
41.42	Woodchurch - Woodchurch Road - Birkenhead - Rock Ferry - New Ferry - Bromborough - Mill Park	F	30	30	—	30	—	60
70	Woodside - Birkenhead Bus Station - Woodchurch Road - Woodchurch - Woodchurch Road - Birkenhead Bus Station - Woodside	AB	—	—	60	—	—	—
71.71A	Heswall - Irby - Arrow Park Hospital - Woodchurch Road - Birkenhead - Queensway Tunnel - Liverpool City Centre	F	20	20	60	20	60	60
72.72	Heswall - Pensby - Arrow Park Hospital - Woodchurch Road - Birkenhead - Queensway Tunnel - Liverpool City Centre	F	20	20	60	20	60	60
77.77A	Birkenhead - Stretton - Bebington - Stretton - Barnston - Heswall - Thurston - Caldby - West Kirby	AB	60	60	—	60	—	—
83	Birkenhead - Prenton - Arrow Park Hospital - Greasby - Newton - West Kirby - Hoylake - Meols - Moreton - Arrow Park Hospital - Prenton - Birkenhead (runs in this direction only)	AB	30	30	—	60	—	—

Route	Serving	Operator	FREQUENCY IN MINUTES						
			Peak	Day	Even	Saturday	Sunday	SUN	
83A	Birkenhead - Prenton - Arrow Park Hospital - Moreton - Meols - Hoylake - West Kirby - Newton - Greasby - Arrow Park Hospital - West Kirby - Birkenhead (runs in this direction only)	AB	30	30	—	—	—	—	
84	Mill Park - Bromborough - Spital - Clatterbridge Hospital	AB	60	60	60s	60	60s	—	
85	Mill Park - Raby Hall Road - Clatterbridge Hospital - Raby - Thornton Hough - Brimstage - Heswall	AB	60	60	—	60	—	—	
86	Leasowe Station - Moreton - Hoylake - West Kirby - Irby - Heswall - Clatterbridge Hospital - Mill Park	AB	—	—	60	—	60	—	
87	Leasowe Station - Moreton - Hoylake - West Kirby - Irby - Heswall - Clatterbridge Hospital - Mill Park - Eastham Ferry	AB	—	—	60	—	60	—	
90	Birkenhead - Oxtun - Prenton	AB	60	60	—	—	—	—	
106	Liscard - Wallasey Village - Warren Drive - Penkett Drive - Liscard - Wallasey Village - Leasowe - Moreton Cross	AB	65	65	—	65	—	—	
107.207	Birkenhead - Moreton - Town Meadow - Wallasey - Liscard - New Brighton	AB	30	—	30	—	—	—	
208	New Ferry - Bebington - Poulton Lancelotti - New Ferry	AB	30	30	—	30	—	—	
113	Heswall - Gayton - Thornton Hough - Clatterbridge Hospital - Poulton Lancelotti - New Ferry	AB	—	2 r/n	—	2 r/n	—	—	
118.119	New Brighton - Liscard - Beechwood - Arrow Park - Spital (119) - Bromborough - Plymouth Road - Mill Park	AB	see see	—	30	see see	—	—	
124.125	Harrison Drive - Wallasey Village - Poulton Road - Seacombe Ferry - Liscard - Harrison Drive (125 runs in opposite direction)	AB	418/419/418/419	—	—	418/419	—	60	
129	Liscard - Wallasey Village - Moreton - Franky Cemetery	AB	—	—	—	—	—	1 r/n	
138.139	Meols - Hoylake - West Kirby - Newton	AB	30	60	—	60	—	—	
145.146	Eastham Ferry - Mill Park - Bromborough - Wirral Business Park - New Ferry/Rock Ferry	AB	30	30	—	—	—	—	
154	Birkenhead - St Catherine's Hospital - Prenton	AB	—	70	—	70	—	—	
155	Birkenhead - St Catherine's Hospital - Higher Tramere	AB	—	70	—	70	—	—	
164.165	New Ferry - Higher Tramere - St Catherine's - Birkenhead	AB	—	30	—	30	—	30	
166	Heswall - Pensby - Heswall - Heswall Shore	AB	60	60	—	60	—	—	
167	Heswall Shore - Heswall - Pensby - Heswall	AB	60	60	—	60	—	—	
174	Heswall - Gayton - Lower Village - Heswall	AB	—	60	—	60	—	—	
175	Heswall - Pensby - Irby - Pensby - Heswall	AB	—	60	—	60	—	—	
181	Arrow Park - Upton - Moreton - Sandbrook - Leasowe	AB	60	60	—	60	—	—	
193	Birkenhead - Nocturnum - Upton - Arrow Park	AB	—	—	60	—	60	60s	
197	Birkenhead - Claughton - Nocturnum - Oxtun - Prenton - Birkenhead (runs in this direction only)	AB	1 j/n	—	—	4 j/n	—	—	

Route	Serving	Operator	FREQUENCY IN MINUTES						
			Peak	Day	Even	Saturday	Sunday	SUN	
213	Birkenhead - Park Road West - Bidston Road - Oxtun - Woodchurch Road - Woodchurch - Arrow Park Hospital	AB	—	—	60	—	—	—	
216.217	Birkenhead - Oxtun - Woodchurch - Arrow Park - Upton - Beechwood - Birkenhead	AB	2 j/n	—	30	30	30	30	
272	Arrow Park - Barnston - Heswall - Lower Village - Parkgate - Neston - Hooton - Little Sutton - Ellesmere Port	AB	1 (m)	60	120	60	120	120	
276	Arrow Park - Pensby - Heswall - Neston	AB	—	—	120	—	120	120	
283	Eastham Ferry - Bromborough - New Ferry/Rock Ferry	AB	—	—	60	—	60	—	
293	Birkenhead - Prenton - Oxtun - Nocturnum - Upton - Arrow Park - Greasby - Newton - West Kirby	AB	—	—	60	—	60	60	
401	Liverpool - Birkenhead - Rock Ferry - Bromborough - Clatterbridge Hospital	ARR	20	20	—	20	—	—	
403.413	Liverpool City Centre (423) - Birkenhead Bus Station (403/413) - Woodchurch Road - Arrow Park - Moreton - Town Meadow (203/423) - Leasowe - Wallasey Village - Liscard (203/413/423) - Poulton Road (403) - Seacombe Ferry	ARR	6	6	30	6	30	30	
407	Town Meadow - Moreton Cross - Laird Street - Birkenhead - Queensway Tunnel - Liverpool City Centre	ARR	20	20	—	20	—	—	
409	Birkenhead - Seacombe Ferry - Liscard Road - Liscard - Belvedere Road - Sandy Lane - Wallasey Village	ARR	30	30	—	30	—	—	
410.110	New Brighton - Liscard - Park Station - Birkenhead - Rock Ferry - Bebington - Clatterbridge Hospital	ARR	10	10	30	10	30	30	
411.101	Birkenhead - Duke Street - Seacombe - New Brighton	ARR	30	30	60	30	60	30/60	
418.419	Birkenhead - Beechwood - Arrow Park - Prenton - Bebington - Bromborough - Mill Park	ARR	30	30	see	30	see	see	
420	West Kirby - Upton - Kingsway Tunnel - Liverpool City Centre (runs in this direction only)	ARR	2	2	—	—	—	—	
432	New Brighton - Seacombe Road - Liscard - Kingsway Tunnel - Liverpool City Centre	ARR	15	15	20	20	20	30/20	
433	New Brighton - Liscard - Liscard Road - Poulton Road - Kingsway Tunnel - Liverpool City Centre	ARR	15	15	—	20	—	30	
437	West Kirby - Upton - Birkenhead - Queensway Tunnel - Liverpool City Centre	ARR	7/8	7/8	20	10	20	15/20	
464	New Ferry - Higher Tramere - Borough Road - Birkenhead - Queensway Tunnel - Liverpool City Centre	ARR	30	30	—	30	—	—	
472	Heswall - Pensby - Arrow Park - Birkenhead - Queensway Tunnel - Liverpool City Centre (peak journeys operate via Gayton to/from Barnston)	ARR	20	20	—	20	—	—	
487.488	Parkgate/Neston (487) - Ness Gardens (488) - Clatterbridge Hospital - Birkenhead - Queensway Tunnel - Liverpool City Centre	ARR	30	30	60	30	60	60	
492	Birkenhead - Claughton - Bidston - Beechwood - Upton - Nocturnum - Oxtun - Prenton - Birkenhead	ARR	30	30	—	30	—	—	
495	Birkenhead - Prenton - Oxtun - Nocturnum - Upton - Beechwood - Bidston - Claughton - Birkenhead	ARR	30	30	—	30	—	—	

Route	Serving	Operator	FREQUENCY IN MINUTES						
			Peak	Day	Even	Saturday	Sunday	SUN	
807	Leasowe - Moreton - Birkenhead North - Twelve Days - Woodside - Birkenhead - New Ferry - Bromborough	AB	—	—	2 return	—	—	—	
810	New Brighton - Liscard - Park Station - Charing Cross - Woodside	AB	—	—	051	—	—	—	
811	Leasowe/Moreton - Birkenhead North - Twelve Days - Woodside - Birkenhead - New Ferry - Bromborough - Desse - Queensferry - Broughton	AB	—	—	Irregular	—	—	—	
817	Arrow Park Hospital - Woodchurch - Beechwood - Birkenhead North - Twelve Days - Woodside - Birkenhead - New Ferry - Bromborough - Desse - Queensferry - Broughton	AB	—	—	Irregular	—	—	—	
854	Claughton - Birkenhead - New Ferry - Bromborough	AB	1 j/n	—	—	—	—	—	
865	New Ferry - Bebington - Birkenhead Central Station - Woodside	AB	1 j/n	—	—	—	—	—	
874	Upton - Nocturnum - Oxtun - Prenton - Birkenhead - Twelve Days	AB	—	—	050/070	—	—	—	
901	Leasowe - Moreton - Saughall Massie - Town Meadow	AB	30 (m)	—	30	60	30	60	
X11	Liverpool - Birkenhead - Bromborough - Chester	ARR	1	—	—	—	—	—	

Night bus services in Wirral

There are a number of 'night bus' services operating between Liverpool city centre and Wirral, to get you home after that late night out!

Route	Serving	Operator	Frequency
31 (ACE)	Birkenhead, Bridge Street	Fri night/Sat mornings, Sat night/Sun mornings	
31 (ACE)	New Brighton via Liscard	Thu night/Fri morn's, Fri night/Sat morn's, Sat night/Sun mornings	
150	Birkenhead, Hamilton Square	Nightly (also see N450)	
N23 (ARR)	Upton/Moreton via Birkenhead, Arrow Park	Sat night/Sun mornings	
N51 (ARR)	Neston via Birkenhead, Bebington, Thornton Hough	Sat night/Sun mornings	
N450 (ARR)	New Brighton via Birkenhead, Liscard	Fri night/Sat morning, Sat night/Sun morning	

General Notes

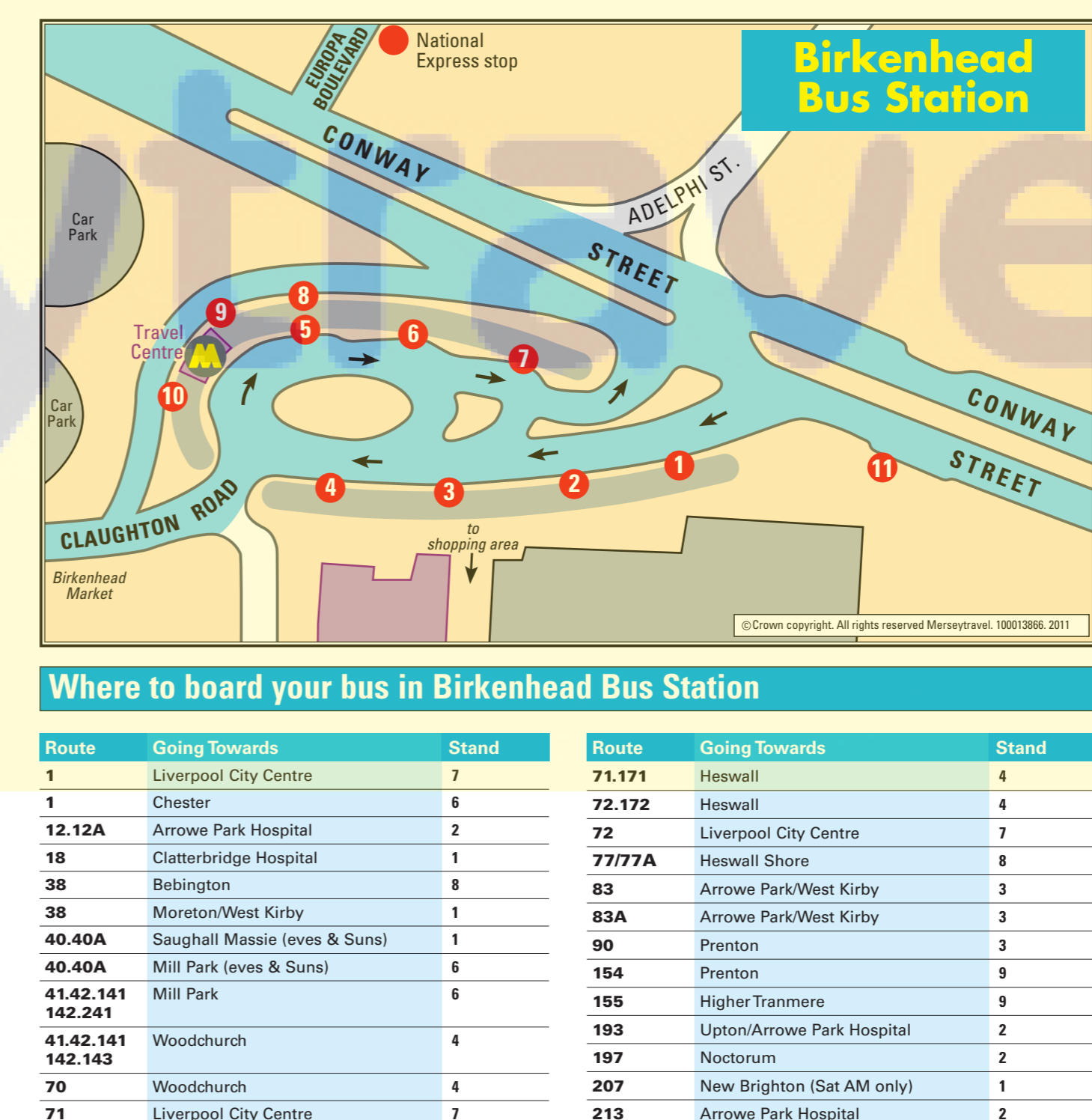
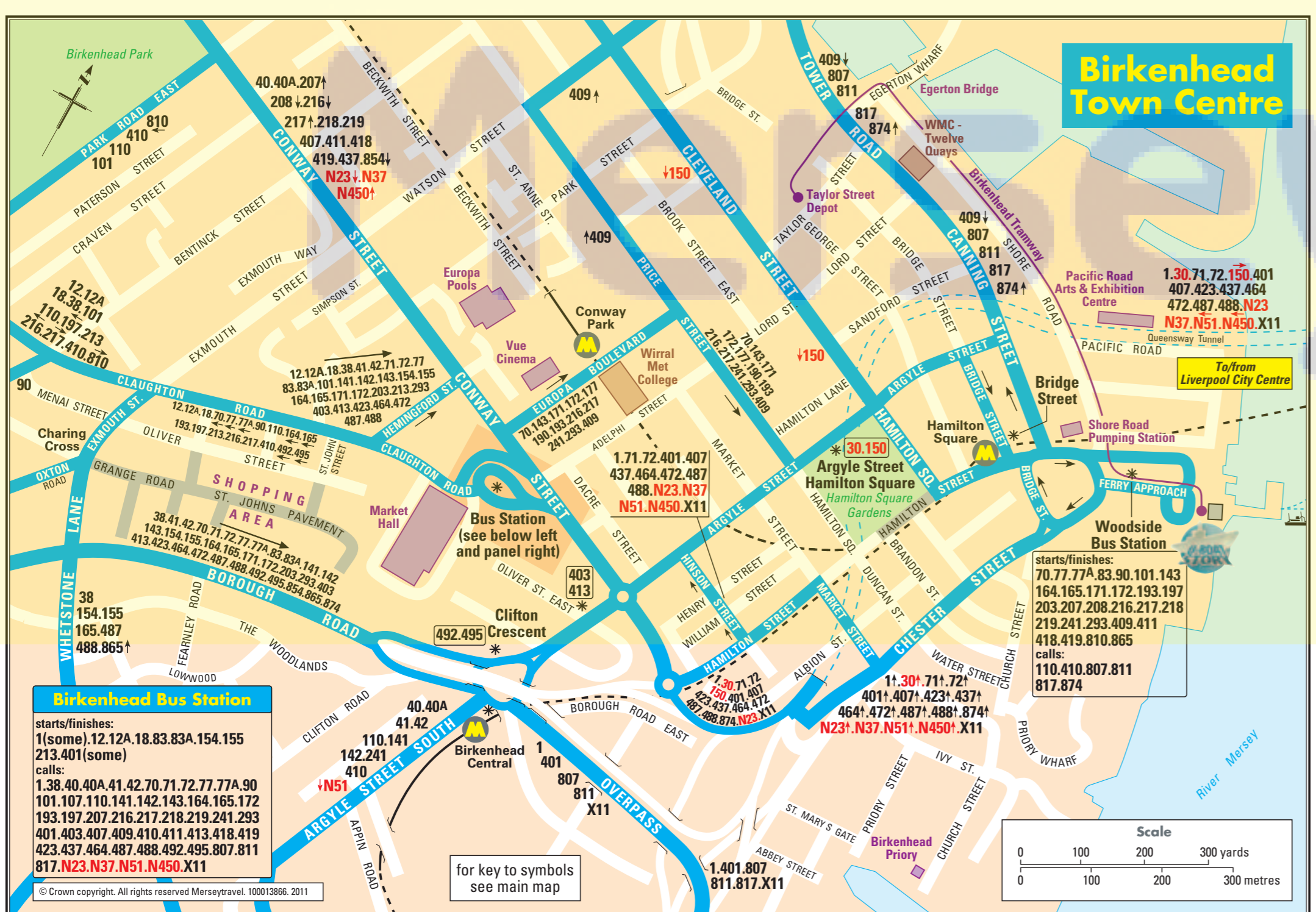
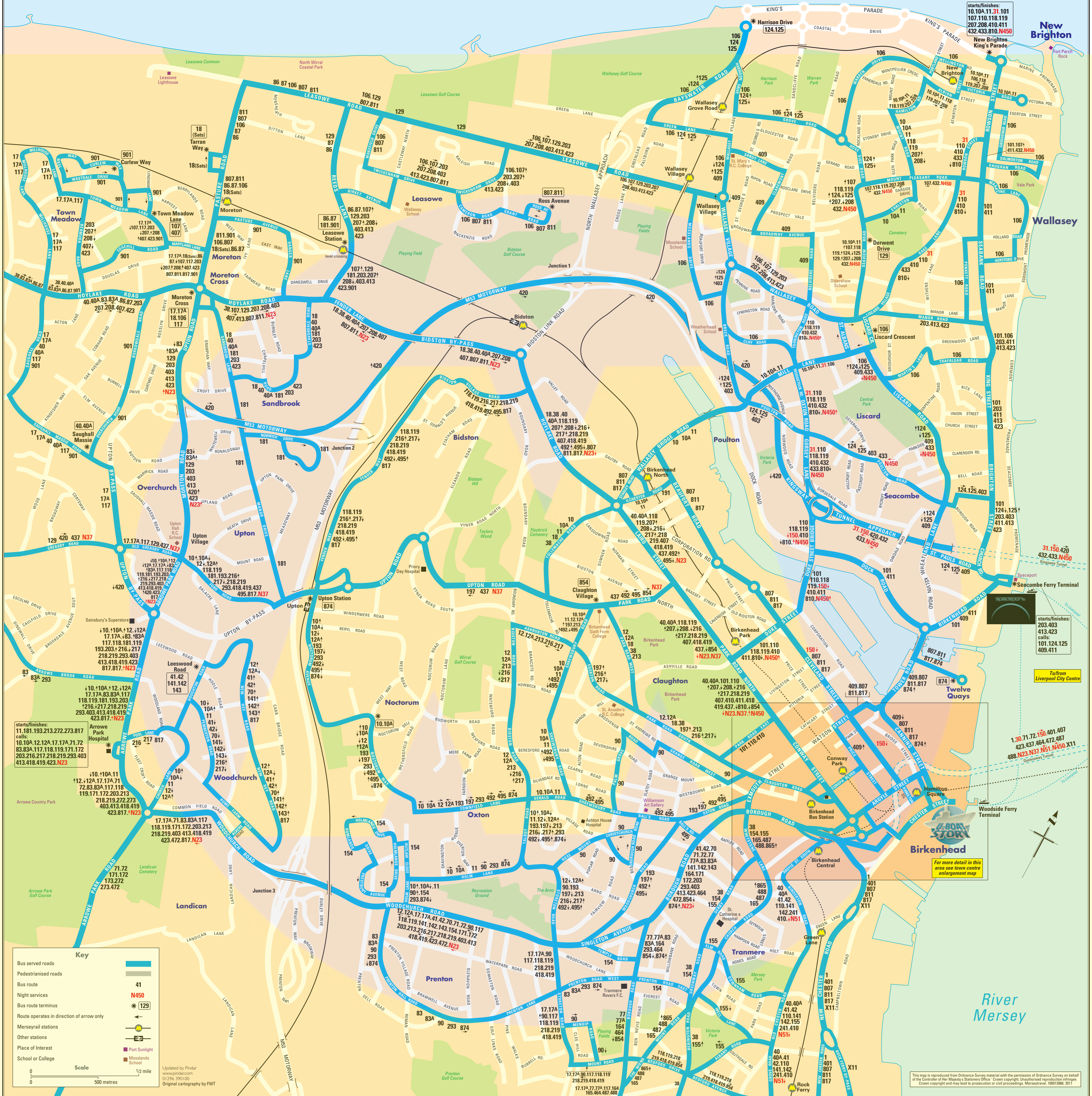
- Merseytravel Bus Service
- Operated on behalf of Cheshire County Council
- Evenings between Heswall and Woodside only
- Between Woodside and Greasby via Prenton (803)
- Combined 20 min frequency to Arrow Park Hospital
- Every 10 min New Brighton and Woodside, every 20 min New Brighton and Clatterbridge Hospital
- Between West Kirby and Neston only
- Later return journey from Heswall terminates at Clatterbridge Hospital
- Daytime service only
- Combined 15 minute service
- Combined 30 minute service
- Early mornings only
- First
- Late start to Sunday am service
- (am) Morning peak hours only
- (pm) Evening peak hours only

Operator Codes

- AB Avon Buses
- ACE Ace Travel
- ARR Arriva
- F First

Birkenhead and Wallasey

Liverpool Bay



Route	Going Towards	Stand
216	Woodchurch/Arrow Park Hospital	3
217	Beechwood/Woodchurch	2
293	West Kirby (evenings & Sundays)	2
401	Chester	6
403.413	Seacombe	3
423.203	Liverpool City Centre	7
407	Town Meadow	1
407.207	Wallasey Village	10
410.110	New Brighton	10
410.110	Clatterbridge Hospital	6
411.101	New Brighton	10
418.419	Mill Park	2
218.219	Liverpool City Centre	7
423	Liverpool City Centre	7
437	Liverpool City Centre	7
437	West Kirby	2
464.164	New Ferry	8
165	Heswall/Barnston	3
472	Neston/Parkgate/Ness	8
487.488	Neston/Parkgate/Ness	8
487.488	Liverpool City Centre	7
492	Beechwood Circular	2
495	Beechwood Circular	2
807	Moreton Cross	1
807	Bromborough Industrial Estate	5
811	Broughton Retail Park	5
811	Moreton Cross/Leasowe	1
817	Arrow Park Hospital	1
817	Broughton Shopping Centre	5
193	Upton/Arrow Park Hospital	2
197	Noctorum	2
X11	Chester (1 journey only)	6
X11	Liverpool City Centre (1 journey only)	7

Services to Woodside Bus Station 11 - Conway St