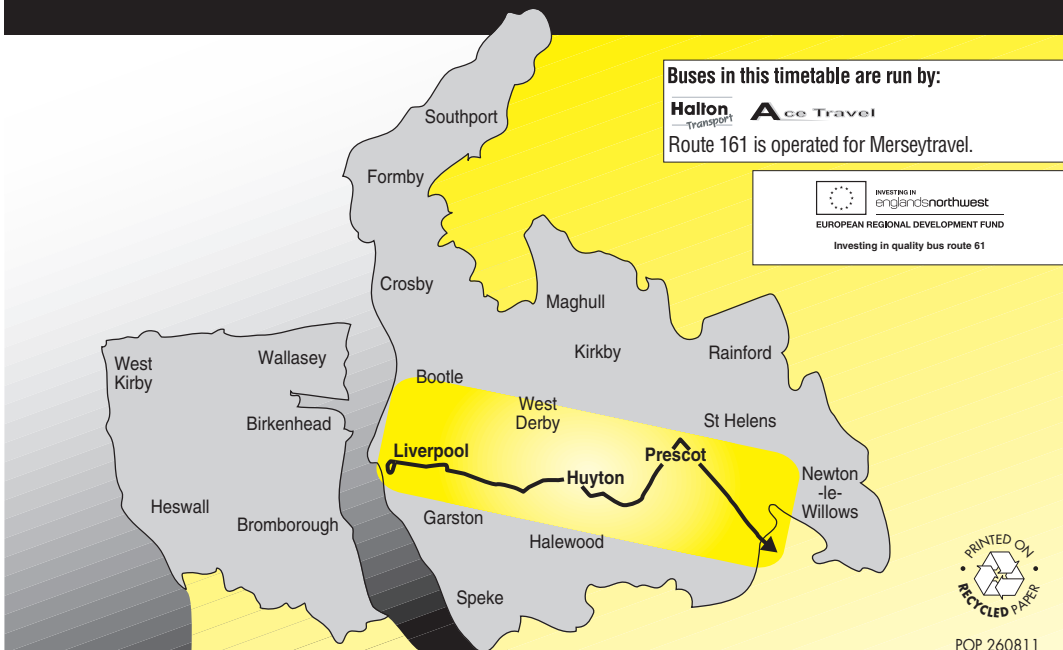




# Bus times

# 61 161

## Liverpool - Rainhill, Widnes or Runcorn



### Changes from 09 October 2011

**Route 61:** the 0915 Saturday morning bus from Prescot to Runcorn now starts from Huyton Bus Station at 0855.

**Route 161** is now operated for Merseytravel by ACE Travel.

An extra Sunday afternoon bus is introduced between Rainhill and Huyton, departing Rainhill at 1622. (All the other times are unchanged.)

Travel  
Information



traveline  
public transport info

0871 200 22 33

Calls costs 10p per minute from  
land lines, mobiles may vary

OPEN 0800 TILL 2000 7 DAYS A WEEK

[www.merseytravel.gov.uk](http://www.merseytravel.gov.uk)



Please recycle  
this booklet  
when you have  
finished with it.

# 61






# Liverpool - Murdishaw



Mondays to Saturdays		NS	NS	NS	NS	SO	NS	SO	NS	SO	NS	SO	
1	<b>Liverpool</b> Lord Street	-	-	-	-	-	0737	-	0757	-	0817	-	0837 0857
2	<b>Queen Square Bus Station</b>	-	-	-	-	-	0741	-	0801	-	0821	-	0841 0901
3	Childwall Road, Wavertree Clock Tower	-	-	-	-	-	0758	-	0818	-	0838	-	0858 0918
4	Bowring Park Road, Chelwood Avenue	-	-	-	-	-	0805	-	0825	-	0845	-	0905 0925
5	<b>Huyton Bus Station</b>	0655	0715	0735	0755	-	0815	-	0835	-	0855	0855	0915 0935
6	<b>Whiston</b> Windy Arbor Road, Dragon Lane	0707	0727	0747	0807	-	0827	-	0847	-	0907	0907	0927 0947
7	<b>Prescot Bus Station</b>	0715	0735	0755	0815	-	0835	-	0855	-	0915	0915	0935 0955
8	<b>Rainhill Stoops</b>	0727	0747	0807	0827	-	0847	-	0907	-	0927	0927	0947 1007
-	<b>Farnworth</b> The Coterie	0732	0752	0812	0832	0832	0852	0852	0912	0912	0932	0932	0952 1012
-	<b>Widnes</b> Vicarage Road	0745	0805	0825	0845	0845	0905	0905	0925	0925	0945	0945	1005 1025
-	<b>Runcorn</b> High Street Bus Station	0755	0815	0835	0855	0855	0915	0915	0935	0935	0955	0955	1015 1035
-	<b>Halton Lea North</b>	0808	0828	0848	0908	0908	0928	0928	0948	0948	1008	1008	1028 1048
-	<b>Runcorn, Murdishaw</b>	0815	0835	0855	0915	0915	0935	0935	0955	0955	1015	1015	1035 1055
						☐							SD
1	<b>Liverpool</b> Lord Street	0917	0937	0957			<b>17</b>	<b>37</b>	<b>57</b>		1537	-	1557 1617 1637
2	<b>Queen Square Bus Station</b>	0921	0941	1001			<b>21</b>	<b>41</b>	<b>01</b>		1541	-	1601 1621 1641
3	Childwall Road, Wavertree Clock Tower	0938	0958	1018			<b>38</b>	<b>58</b>	<b>18</b>		1558	1608▲	1618 1638 1658
4	Bowring Park Road, Chelwood Avenue	0945	1005	1025	<b>then</b>		<b>45</b>	<b>05</b>	<b>25</b>		1605	1625●	1625 1645 1705
5	<b>Huyton Bus Station</b>	0955	1015	1035	<b>at</b>		<b>55</b>	<b>15</b>	<b>35</b>		1615	-	1635 1655 1715
6	<b>Whiston</b> Windy Arbor Road, Dragon Lane	1007	1027	1047	<b>these</b>		<b>07</b>	<b>27</b>	<b>47</b>		1627	-	1647 1707 1727
7	<b>Prescot Bus Station</b>	1015	1035	1055	<b>mins</b>		<b>15</b>	<b>35</b>	<b>55</b>	<b>until</b>	1635	-	1655 1715 1735
8	<b>Rainhill Stoops</b>	1027	1047	1107	<b>past</b>		<b>27</b>	<b>47</b>	<b>07</b>		1647	-	1707 1727 1747
-	<b>Farnworth</b> The Coterie	1032	1052	1112	<b>each</b>		<b>32</b>	<b>52</b>	<b>12</b>		1652	-	1712 1732 1752
-	<b>Widnes</b> Vicarage Road	1045	1105	1125	<b>hour</b>		<b>45</b>	<b>05</b>	<b>25</b>		1705	-	1725 1745 1805
-	<b>Runcorn</b> High Street Bus Station	1055	1115	1135			<b>55</b>	<b>15</b>	<b>35</b>		1715	-	1735 - -
-	<b>Halton Lea North</b>	1108	1128	1148			<b>08</b>	<b>28</b>	<b>48</b>		1728	-	1748 - -
-	<b>Runcorn, Murdishaw</b>	1115	1135	1155			<b>15</b>	<b>35</b>	<b>55</b>		1735	-	1755 - -

Continued on the next page

## Mondays to Saturdays continued

1	<b>Liverpool</b> Lord Street	1657	1717	1737	1757	1817	1837	-
2	<b>Queen Square Bus Station</b> 	1701	1721	1741	1801	1821	1841	1924
3	Childwall Road, Wavertree Clock Tower	1718	1738	1758	1818	1838	1858	1936
4	Bowring Park Road, Chelwood Avenue	1725	1745	1805	1825	1845	1905	1942
5	<b>Huyton Bus Station</b> 	1735	1755	1815	1835	1855	1915	1951
6	<b>Whiston</b> Windy Arbor Road, Dragon Lane	1747	1807	1827	1845	1905	-	2001
7	<b>Prescot Bus Station</b> 	1755	1815	1835	1853	1913	-	2009
8	<b>Rainhill Stoops</b>	1807	1827	1846	1902	1922	-	2018
-	<b>Farnworth</b> The Coterie	1812	1832	1851	1906	1926	-	2022
-	<b>Widnes</b> Vicarage Road	1825	1845	1901	1916	1936	-	2031
-	<b>Runcorn</b> High Street Bus Station 	-	-	-	-	-	-	-
-	<b>Halton Lea North</b> 	-	-	-	-	-	-	-
-	<b>Runcorn, Murdishaw</b>	-	-	-	-	-	-	-

### Codes used on the previous page:

**NS** - means this bus does not run on Saturdays

**SO** - means this bus runs on Saturdays only

**SD** - means this bus runs on schooldays only

**▲** - means that this bus starts from and the time shown is at Picton Road, Rathbone Road

**●** - means that this bus finishes at and this time shown is at Cronton Road, Wilson Road

**□** - means that on schooldays, the 1317 bus from Liverpool Lord Street finishes at Runcorn Heath (Clifton Road, Runcorn Golf Club)








INVESTING IN  
englandsnorthwest

EUROPEAN REGIONAL DEVELOPMENT FUND

Investing in quality bus route 61

# 61 Liverpool - Rainhill Stoops or Widnes

## 161 Liverpool - Rainhill Stoops

<b>Sundays and bank holidays</b>		<b>M</b>	<b>M</b>	<b>M</b>	<b>M</b>	<b>61</b>	<b>61</b>	<b>61</b>	<b>61</b>	<b>61</b>
		<b>161</b>	<b>161</b>	<b>161</b>	<b>161</b>					
<b>1</b>	<b>Liverpool</b> Lord Street	-	-	-	-	-	-	-	-	-
<b>2</b>	<b>Queen Square Bus Station</b> 	0820	0920	1020	1120	1220	1320	1420	1520	1620
<b>3</b>	Childwall Road, Wavertree Clock Tower	0832	0932	1032	1132	1232	1332	1432	1532	1632
<b>4</b>	Bowring Park Road, Chelwood Avenue	0838	0938	1038	1138	1238	1338	1438	1538	1638
<b>5</b>	<b>Huyton Bus Station</b> 	0847	0947	1047	1147	1247	1347	1447	1547	1647
<b>6</b>	<b>Whiston</b> Windy Arbor Road, Dragon Lane	0857	0957	1057	1157	1257	1357	1457	1557	1657
<b>7</b>	<b>Prescot Bus Station</b> 	0904	1004	1104	1204	1305	1405	1505	1605	1705
<b>8</b>	<b>Rainhill Stoops</b>	0914	1014	1114	1214	1314	1414	1514	1614	1714
-	<b>Farnworth</b> The Coterie	-	-	-	-	1318	-	-	1618	1718
-	<b>Widnes</b> Vicarage Road	-	-	-	-	1327	-	-	1627	1727
-	<b>Runcorn</b> High Street Bus Station 	-	-	-	-	-	-	-	-	-
-	<b>Halton Lea North</b> 	-	-	-	-	-	-	-	-	-
-	<b>Runcorn, Murdishaw</b>	-	-	-	-	-	-	-	-	-

**Code used on this page:**

**M** - Merseytravel Bus Service operated by ACE Travel

See map below for route within Liverpool city centre

**Route 61:**  
Liverpool - Murdishaw

**Route 161:**  
Liverpool - Rainhill Stoops



**KEY**

- 1** Timetable Reference Point
- † Church
- 📖 Library
- 🚉 Merseyrail Station
- 🚓 Police Station
- 🛒 Shopping Centre
- H** Hospital

# 61

# Murdishaw - Liverpool



## Mondays to Saturdays






	NS	NS	NS					NS	SO	NS	SO	NS	SO
- Runcorn, Murdishaw	-	-	-	-	-	-	-	0746	-	0806	-	0826	-
- Halton Lea South	-	-	-	-	-	-	-	0753	-	0813	-	0833	-
- Runcorn High Street Bus Station	-	-	-	-	-	-	-	0805	-	0825	-	0845	-
- Widnes Vicarage Road	-	0616	0636	0656	0716	0736	0756	0816	0816	0836	0836	0856	0856
- Farnworth The Coterie	-	0628	0648	0708	0728	0748	0808	0828	0828	0848	0848	0908	0908
8 Rainhill Stoops	-	0633	0653	0713	0733	0753	0813	0833	0833	0853	0853	0913	0913
7 Prescott Bus Station	-	0648	0708	0728	0748	0808	0828	0848	0848	0908	0908	0928	0928
6 Whiston Windy Arbor Road, Dragon Lane	-	0658	0718	0738	0758	0818	0838	0858	0858	0918	0918	0938	0938
5 Huyton Bus Station	0651	0711	0731	0751	0811	0831	0851	0911	0911	0931	0931	0951	0951
4 Bowring Park Road, Chelwood Avenue	0702	0721	0741	0801	0821	0841	0901	0921	0921	0941	0941	1001	1001
3 Childwall Road, Wavertree Clock Tower	0709	0729	0749	0809	0829	0849	0909	0929	0929	0949	0949	1009	1009
2 Queen Square Bus Station	0724	0744	0804	0824	0844	0904	0924	0944	0944	1004	1004	1024	1024
1 Liverpool Dale Street, Moorfields	0727	0747	0807	0827	0847	0907	0927	0947	0947	1007	1007	1027	1027

## NS SO

- Runcorn, Murdishaw	0846	-	0906	0926		<b>46</b>	<b>06</b>	<b>26</b>		1626	1646	1706	1726	1746
- Halton Lea South	0853	-	0913	0933		<b>53</b>	<b>13</b>	<b>33</b>		1633	1653	1713	1733	1753
- Runcorn High Street Bus Station	0905	-	0925	0945		<b>05</b>	<b>25</b>	<b>45</b>		1645	1705	1725	1745	1805
- Widnes Vicarage Road	0916	0916	0936	0956	<b>then</b>	<b>16</b>	<b>36</b>	<b>56</b>		1656	1716	1736	1756	1813
- Farnworth The Coterie	0928	0928	0948	1008	<b>at</b>	<b>28</b>	<b>48</b>	<b>08</b>		1708	1728	1748	1808	1825
8 Rainhill Stoops	0933	0933	0953	1013	<b>these</b>	<b>33</b>	<b>53</b>	<b>13</b>		1713	1733	1753	1813	-
7 Prescott Bus Station	0948	0948	1008	1028	<b>mins</b>	<b>48</b>	<b>08</b>	<b>28</b>	<b>until</b>	1728	1748	1808	1827	-
6 Windy Arbor Road, Dragon Lane	0958	0958	1018	1038	<b>past</b>	<b>58</b>	<b>18</b>	<b>38</b>		1738	1758	1818	1835	-
5 Huyton Bus Station	1011	1011	1031	1051	<b>each</b>	<b>11</b>	<b>31</b>	<b>51</b>		1751	1811	-	1848	-
4 Bowring Park Road, Chelwood Avenue	1021	1021	1041	1101	<b>hour</b>	<b>21</b>	<b>41</b>	<b>01</b>		1801	-	-	1857	-
3 Childwall Road, Wavertree Clock Tower	1029	1029	1049	1109		<b>29</b>	<b>49</b>	<b>09</b>		1809	-	-	1905	-
2 Queen Square Bus Station	1044	1044	1104	1124		<b>44</b>	<b>04</b>	<b>24</b>		1824	-	-	1920	-
1 Liverpool Dale Street, Moorfields	1047	1047	1107	1127		<b>47</b>	<b>07</b>	<b>27</b>		1827	-	-	-	-

# 61 Widnes or Rainhill Stoops - Liverpool

## 161 Rainhill Stoops - Liverpool

Sundays and bank holidays		M	NBH	M	M	M					M
		161	161	161	161	61	61	61	61	61	161
-	<b>Runcorn, Murdishaw</b>	-	-	-	-	-	-	-	-	-	-
-	<b>Halton Lea South</b> 	-	-	-	-	-	-	-	-	-	-
-	<b>Runcorn</b> High Street Bus Station 	-	-	-	-	-	-	-	-	-	-
-	<b>Widnes</b> Vicarage Road	-	-	-	-	-	1209	1309	-	1509	-
-	<b>Farnworth</b> The Coterie	-	-	-	-	-	1218	1318	-	1518	-
8	<b>Rainhill Stoops</b>	0722	0822	0922	1022	1122	1222	1322	1422	1522	1622
7	<b>Prescot Bus Station</b> 	0733	0833	0933	1033	1133	1233	1333	1433	1533	1633
6	<b>Whiston</b> Windy Arbor Road, Dragon Lane	0740	0840	0940	1040	1140	1240	1340	1440	1540	1640
5	<b>Huyton Bus Station</b> 	0751	0851	0951	1051	1151	1251	1351	1451	1551	1651
4	Bowring Park Road, Chelwood Avenue	0759	0859	0959	1059	1159	1259	1359	1459	1559	-
3	Childwall Road, Wavertree Clock Tower	0804	0904	1004	1104	1204	1304	1404	1504	1604	-
2	<b>Queen Square Bus Station</b> 	0816	0916	1016	1116	1216	1316	1416	1516	1616	-
1	<b>Liverpool</b> Dale Street, Moorfields	-	-	-	-	-	-	-	-	-	-

### Code used on this and the previous page:

**M** - Merseytravel Bus Service operated by ACE Travel

**NBH** - means this bus does not run on bank holidays

◆ - means this bus continues to and finishes at Windy Arbor Road, Halsnead Avenue

**NS** - means this bus does not run on Saturdays

**SO** - means this bus runs on Saturdays only

# 61 Liverpool - Widnes or Murdishaw

## 161 Liverpool - Rainhill Stoops

### Route descriptions

**Route 61 between Liverpool and Murdishaw: from** LIVERPOOL (LORD STREET) via Lord Street, North John Street, Victoria Street, Whitechapel, QUEEN SQUARE BUS STATION, Lime Street, Brownlow Hill, Paddington, Minshull Street, Mount Vernon, Towerlands Street, Wavertree Road, Picton Road, High Street, Childwall Road, Thingwall Road, Rocky Lane, Bowring Park Road, Roby Road, Archway Road, Poplar Bank, HUYTON BUS STATION, Huyton Hey Road, St Johns Road, Manor Farm Road, Meadow Drive, Tarbock Road, Windy Arbor Road, Dragon Lane, Cross Lane, Hall Lane, Manchester Road, Sewell Street, PRESCOT BUS STATION, Church Street, High Street, Warrington Road, Wilmere Lane, Birchfield Road, Derby Road, Peelhouse Lane, Albert Road, Green Oaks Way, Gerrard Street, Milton Road, Kingsway, WIDNES (VICARAGE ROAD), Victoria Road, Waterloo Road, Runcorn-Widnes Bridge, Runcorn station, High Street, Greenway Road, Moughland Lane, Clifton Road, Runcorn Busway, Halton Lodge, Halton Lea, Halton Hospital, Palacefields, Brookvale to RUNCORN MURDISHAW.

**Route 61 between Murdishaw and Liverpool: from** RUNCORN MURDISHAW via Brookvale, Palacefields, Halton Hospital, Halton Lea, Halton Lodge, Runcorn Busway, Clifton Road, Moughland Lane, Greenway Road, High Street, Runcorn station, Runcorn-Widnes Bridge, Waterloo Road, Victoria Road, Kingsway, WIDNES (VICARAGE ROAD), Widnes Road, Gerrard Street, Green Oaks Way, Albert Road, Peelhouse Lane, Derby Road, Birchfield Road, Wilmere Lane, Warrington Road, High Street, Church Street, PRESCOT BUS STATION, Sewell Street, Manchester Road, Hall Lane, Cross Lane, Dragon Lane, Windy Arbor Road, Tarbock Road, Meadow Drive, Manor Farm Road, St Johns Road, Huyton Hey Road, HUYTON BUS STATION, Lathom Road, Archway Road, Roby Road, Bowring Park Road, Rocky Lane, Thingwall Road, Childwall Road, High Street, Picton Road, Wavertree Road, Irvine Street, Mount Vernon, Minshull Street, Paddington, Brownlow Hill, Lime Street, QUEEN SQUARE BUS STATION, Crosshall Street, Dale Street to LIVERPOOL (DALE STREET/MOORFIELDS).

**Route 161 between Liverpool and Rainhill:** from LIVERPOOL QUEEN SQUARE BUS STATION via Lime Street, Brownlow Hill, Paddington, Minshull Street, Mount Vernon, Towerlands Street, Wavertree Road, Picton Road, High Street, Childwall Road, Thingwall Road, Rocky Lane, Bowring Park Road, Roby Road, Archway Road, Poplar Bank, HUYTON BUS STATION, Huyton Hey Road, St Johns Road, Manor Farm Road, Meadow Drive, Tarbock Road, Windy Arbor Road, Dragon Lane, Cross Lane, Hall Lane, Manchester Road, Sewell Street, PRESCOT BUS STATION, Church Street, High Street, Warrington Road to RAINHILL STOOPS (WARRINGTON ROAD).

**Route 161 between Rainhill and Liverpool: FROM** RAINHILL STOOPS (WARRINGTON ROAD) via Warrington Road, High Street, Church Street, PRESCOT BUS STATION, Sewell Street, Manchester Road, Hall Lane, Cross Lane, Dragon Lane, Windy Arbor Road, Tarbock Road, Meadow Drive, Manor Farm Road, St Johns Road, Huyton Hey Road, HUYTON BUS STATION, Lathom Road, Archway Road, Roby Road, Bowring Park Road, Rocky Lane, Thingwall Road, Childwall Road, High Street, Picton Road, Wavertree Road, Irvine Street, Mount Vernon, Minshull Street, Paddington, Brownlow Hill, Lime Street to LIVERPOOL QUEEN SQUARE BUS STATION