



Bus times

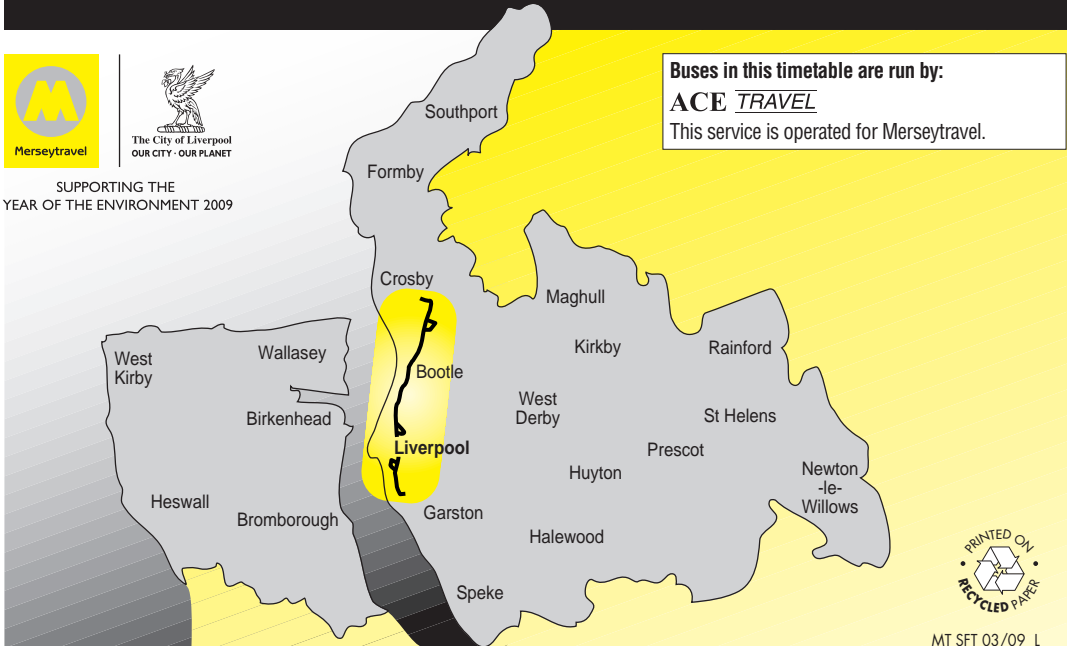
103

Aigburth Vale - Waterloo



SUPPORTING THE YEAR OF THE ENVIRONMENT 2009

Buses in this timetable are run by: **ACE TRAVEL**
This service is operated for Merseytravel.



MT SFT 03/09 L

Changes from 27 April 2009

The service is now operated for Merseytravel by ACE Travel.
(Route and times are unchanged.)

Travel Information



traveline public transport info

0871 200 22 33

Calls costs 10p per minute from land lines, mobiles may vary

OPEN 0800 TILL 2000 7 DAYS A WEEK


www.merseytravel.gov.uk



Please recycle this booklet when you have finished with it.



Welcome to your new bus timetable

We (Merseytravel) have produced this new bus timetable as your bus service has recently changed. We **do not** run bus services - they are run by private bus companies. However, we pay towards essential bus services which the bus companies do not run. In timetables, these services are called **Merseytravel Bus Services** and are shown by the symbol .



How to use this timetable

The timetable is split into routes and days of the week (see **1** below). Please make sure you are looking at the timetable for the right direction you want to travel in. The travel direction is shown across the top of the page.

On the left side of the page there is a list of the main bus stops for the service (see **2** below).

To the left of these stops is a list of numbered boxes (see **3** below) which will help you find the bus stop on the route map (the map is shown on a separate page within the booklet). There is also a description in writing of the route the bus takes.

The time the bus leaves each stop is shown in a column running down the right-hand side of the page (see **4** below). Each column of times is a separate bus journey. Read the column from top to bottom.


First, look for the bus stop nearest where you want to get the bus from. Then, look at the times shown on the same line to find the time nearest when you want to get the bus. Read down the list of times until you get to the time opposite a place near to where you want to get off the bus. The time is your arrival time.

We can't show times for every bus stop, or the timetable would be too big to print in a booklet. Please remember to look for any codes at the top of the page or alongside each column which may change your journey (see **5** below). You can find an explanation of these codes in the 'Codes' box at the bottom of the timetable.

You can find all the bus-stop codes we use in this booklet at the bottom of this page.

In some timetable booklets, we show some of the bus stops in italics (see **6** below). This means we have given a rough time for that stop because the bus company has not given us an exact time.


Here is an example of a timetable.

1	Mondays to Fridays		5
1	Liscard Wallasey Road 2	0751	4 0801
2	Church Road, Brighton Street	0757	0807
3	Poulton Road, Wheatland Lane	0800	0810
4	<i>Poulton Road, Gorsey Lane</i> 6	0804	0814
5	Weatherhead School	0807	0817



The 24-hour clock

In this timetable booklet, we show bus times in the 24-hour clock. For example, 9.42am is shown as '0942' and 3.28pm is shown as '1528'. This clock shows how afternoon and evening times appear in the 24-hour clock.



Codes used in this timetable

 Nearby Merseyrail station



Customer service and lost property

If you have any comments or suggestions about Merseytravel bus services or have left something in a bus station we run, please contact us at:

Merseytravel
24 Hatton Garden, Liverpool L3 2AN

Phone: 0151 227 5181



Public holidays

Bus services may change during public holidays. Please check with **Traveline** on **0871 200 22 33** for details of the bus services running on these days.



Where to get more information and help

Travel centres

We have seven travel centres throughout Merseyside. You can visit one to get information about all public transport services. To find out opening times, phone us on **0151 330 1066** or log on to **www.merseytravel.gov.uk**



Free weekly newspapers

Every week, you can find a 'Merseytravel news update' advert in your local free newspaper. This tells you about any changes to your bus services.



Teletext on itv1

If your television has Teletext, you can find a simple version of the 'Merseytravel news update' for the week to come on page 164 of Teletext on itv1.




Our website

Our website (www.merseytravel.gov.uk) contains lots of information about public transport in Merseyside. You can visit our website at **www.merseytravel.gov.uk**



Smoking on buses


It is against the law to smoke on buses, in bus stations or in some bus shelters.



Damage to bus stops and shelters

If you see any damage to our bus stops and shelters in Merseyside (for example, broken glass or vandalised timetable information displays), please help us to fix them quickly by phoning us on **0800 731 3699**. This call is free from a BT landline and the lines are open 24 hours a day.

We have done our best to make sure that all the information in this booklet is correct, but we and the bus companies whose services we show in this booklet, are not liable for any mistakes.



Route 103: Aigburth Vale - Waterloo



KEY

- 1** Timetable Reference Point
- Merseyrail Station

103

Aigburth Vale - Waterloo

Merseytravel
bus service

Mondays to Fridays

M M M M M M M M M M M M

1	Aigburth Vale	0615	0645	0715	0745	0815	0845	1542	1612	1642	1712	1742	1812
2	Dingle Mount	0618	0648	0718	0748	0818	0848	1545	1615	1645	1715	1745	1815
3	Park Street	0623	0653	0723	0753	0823	0853	1550	1620	1650	1720	1750	1820
4	Kings Parade	↓	↓	↓	↓	↓	↓	1557	1627	1657	1727	1757	1827
5	Pier Head Goree	0630	0700	0730	0800	0830	0900	1600	1630	1700	1730	1800	1830
6	Sandhills Lane	0636	0706	0736	0806	0836	0906	1606	1636	1706	1736	1806	1836
7	Millers Bridge	0640	0710	0740	0810	0840	0910	1610	1640	1710	1740	1810	1840
8	Seaforth Rimrose Road	0645	0715	0745	0815	0845	0915	1615	1645	1715	1745	1815	1845
9	Sandy Road	0649	0719	0749	0819	0849	0919	1619	1649	1719	1749	1819	1849
10	Waterloo Merseyrail station ⇌	0654	0724	0754	0824	0854	0924	1624	1654	1724	1754	1824	1854

Codes used on this page:

M - Merseytravel Bus Service operated by ACE Travel

103

Waterloo - Aigburth Vale

Merseytravel
bus service

Mondays to Fridays		M	M	M	M	M	M	M	M	M	M	M	M
10	Waterloo Merseyrail station ⇨	0626	0656	0726	0756	0826	0856	1556	1626	1656	1726	1756	1826
9	Sandy Road	0630	0700	0730	0800	0830	0900	1600	1630	1700	1730	1800	1830
8	Seaforth Rimrose Road	0635	0705	0735	0805	0835	0905	1605	1635	1705	1735	1805	1835
7	Millers Bridge	0640	0710	0740	0810	0840	0910	1610	1640	1710	1740	1810	1840
6	Sandhills Lane	0644	0714	0744	0814	0844	0914	1614	1644	1714	1744	1814	1844
11	Moorfields Merseyrail station ⇨	0652	0722	0752	0822	0852	0922	1622	1652	1722	1752	1822	1852
5	Pier Head The Strand	0655	0725	0755	0825	0855	0925	1625	1655	1725	1755	1825	1855
4	Kings Parade	0658	0728	0758	0828	0858	0928	↓	↓	↓	↓	↓	↓
3	Park Street	0705	0735	0805	0835	0905	0935	1632	1702	1732	1802	1832	1902
2	Dingle Mount	0710	0740	0810	0840	0910	0940	1637	1707	1737	1807	1837	1907
1	Aigburth Vale	0713	0743	0813	0843	0913	0943	1640	1710	1740	1810	1840	1910

Codes used on this page:
 ■ - Starts from Thornton, Runnells Lane at 0613 and operates via Runnells Lane, Lydiate Lane, Water Street, Edge Lane, Moor Lane, Chesterfield Road, Brownmoor Lane, Stuart Road, Kingsway, Crosby Road North, South Road to Waterloo Merseyrail station, then as normal.
 M - Merseytravel Bus Service operated by ACE Travel

Saturdays, Sundays and bank holidays - No Service

103**Aigburth Vale - Waterloo****Merseytravel
bus service****Route description**

Route: from AIGBURTH (AIGBURTH ROAD/AIGBURTH VALE) via Ashfield Road, Aigburth Road, Dingle Lane, Dingle Mount, Beloe Street, Mill Street, Warwick Street, Park Place, St James Place, St James Street, Park Lane, Liver Street, Wapping, Strand Street, Goree, George's Dock Gates, New Quay, King Edward Street, Great Howard Street, Derby Road, Rimrose Road, Crosby Road South, Liverpool Freeport Entrance, Church Road, Crescent Road, Sandy Road, Cambridge Road, Crosby Road South, Crosby Road North, South Road to WATERLOO MERSEYRAIL STATION.

Journeys via Kings Parade: AIGBURTH (AIGBURTH ROAD/AIGBURTH VALE) via Ashfield Road, Aigburth Road, Dingle Lane, Dingle Mount, Beloe Street, Mill Street, Warwick Street, Park Place, St James Place, Parliament Street, Sefton Street, Mariners Wharf, Kings Parade, Queens Wharf, Wapping, Strand Street, Goree, George's Dock Gates, New Quay, King Edward Street, Great Howard Street, Derby Road, Rimrose Road, Crosby Road South, Liverpool Freeport Entrance, Church Road, Crescent Road, Sandy Road, Cambridge Road, Crosby Road South, Crosby Road North, South Road to WATERLOO MERSEYRAIL STATION.

Return from: WATERLOO MERSEYRAIL STATION via South Road, Crosby Road North, Sandringham Road, Cambridge Road, Sandy Road, Crescent Road, Church Road, Seaforth Road, Rimrose Road, Derby Road, Great Howard Street, Old Hall Street, Chapel Street, Tithebarn Street, Moorfields, Dale Street, Water Street, The Strand, Strand Street, Canning Place, Park Lane, St James Street, St James Place, Park Place, Warwick Street, Mill Street, Beloe Street, Dingle Mount, Dingle Lane, Aigburth Road to AIGBURTH VALE.

Journeys via Kings Parade: WATERLOO MERSEYRAIL STATION via South Road, Crosby Road North, Sandringham Road, Cambridge Road, Sandy Road, Crescent Road, Church Road, Seaforth Road, Rimrose Road, Derby Road, Great Howard Street, Old Hall Street, Chapel Street, Tithebarn Street, Moorfields, Dale Street, Water Street, The Strand, Strand Street, Wapping, Queens Wharf, Kings Parade, Mariners Wharf, Sefton Street, Parliament Street, St James Place, Park Place, Warwick Street, Mill Street, Beloe Street, Dingle Mount, Dingle Lane, Aigburth Road to AIGBURTH VALE.