



Bus times

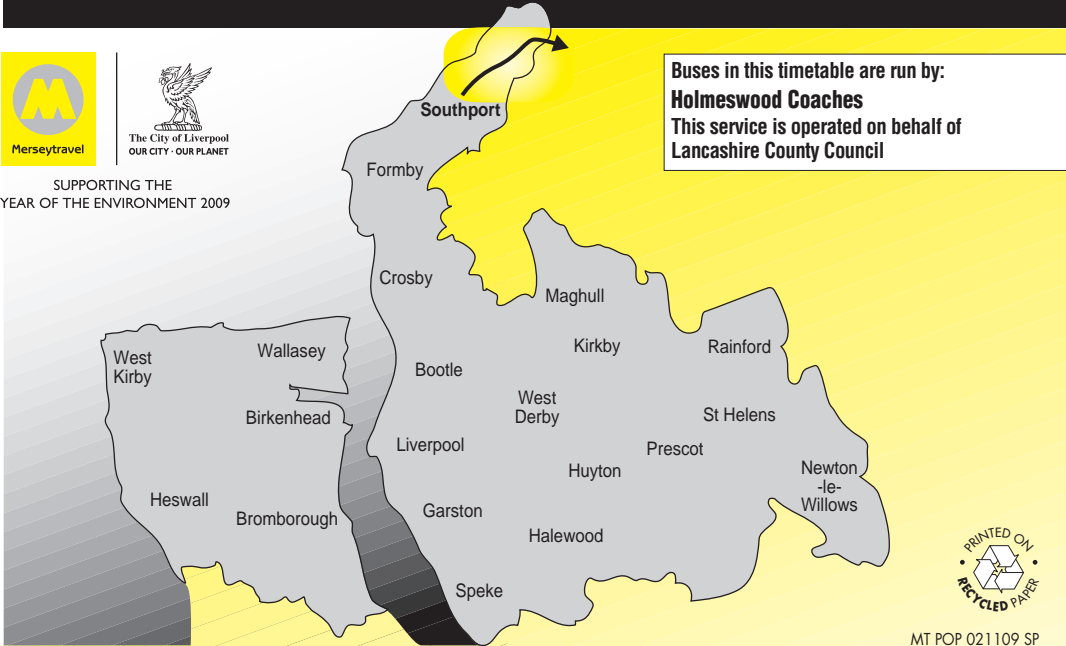
110

Southport - Leyland



SUPPORTING THE YEAR OF THE ENVIRONMENT 2009

Buses in this timetable are run by:
Holmeswood Coaches
This service is operated on behalf of
Lancashire County Council



MT POP 021109 SP

Changes from 2 November 2009

The service is now operated for Lancashire County Council by Holmeswood Coaches. The route and the times are unchanged.

Travel Information



traveline public transport info

0871 200 22 33

Calls costs 10p per minute from land lines, mobiles may vary


OPEN 0800 TILL 2000 7 DAYS A WEEK

www.merseytravel.gov.uk




Please recycle this booklet when you have finished with it.

110**Leyland - Southport****Operated for Lancashire County Council
by Holmeswood Coaches****Mondays only**

| | | |
|--|------|------|
| Leyland Morrisons store | 0930 | 1300 |
| Leyland Gables Hotel | 0933 | 1303 |
| Leyland Tesco store | 0936 | 1306 |
| Moss Side The Black Bull | 0941 | 1311 |
| Croston Bishop Rawstorne School | 0953 | 1323 |
| Croston Railway station  | 0956 | 1326 |
| Bretherton Chapel | 0959 | 1329 |
| Tarleton Windgate | 1005 | 1335 |
| Mere Brow The Legh Arms | 1010 | 1340 |
| Crossens Plough Hotel | 1015 | 1345 |
| Churchtown Cambridge Road | 1018 | 1348 |
| Southport Lord Street, Duke Street | 1026 | 1356 |

Mondays only

| | | |
|--|------|------|
| Southport Lord Street, Duke Street | 1030 | 1400 |
| Churchtown Preston New Road | 1037 | 1407 |
| Crossens The Plough Hotel | 1040 | 1410 |
| Mere Brow The Legh Arms | 1045 | 1415 |
| Tarleton Windgate | 1050 | 1420 |
| Bretherton Chapel | 1055 | 1425 |
| Croston Railway station  | 1058 | 1428 |
| Croston Bishop Rawstorne School | 1101 | 1431 |
| Moss Side The Black Bull | 1113 | 1443 |
| Leyland Tesco store | 1118 | 1448 |
| Leyland Gables Hotel | 1122 | 1452 |
| Leyland Morrisons store | 1124 | 1454 |

Codes used:

- Nearby rail station

For lost property enquiries, please call Holmeswood Coaches on 01704 821245**Route Description**

Route: from LEYLAND (MORRISONS STORE) via Golden Hill Lane, Churchill Way, Hough Lane, Towngate, Lancastergate, an un-named road, Tesco, an un-named road, Church Road, Fox Lane, Slater Lane, Slater Lane, Mill Street, Dunkirk Lane, School Lane, Ulnes Walton Lane, Southport Road, A581, Highfield Road, Town Road, Station Road, Bretherton Road, B5247 Flag Lane, South Road, Carr House Lane, Liverpool Road, A59 Bank Bridge, Windgate, A565, Southport New Road, Blackgate Lane, Mere Brow Lane, B5246, The Gravel, A59, Southport New Road, Water Lane, Preston New Road, Cambridge Road, Park Crescent, Albert Road, Lord Street to SOUTHPORT (LORD STREET/DUKE STREET).

Return: from SOUTHPORT (LORD STREET/DUKE STREET) via Lord Street then via reverse of above route to Dunkirk Lane then via Leyland Lane, Fox Lane, West Paddock, Lancastergate, an un-named road, Tesco, an-named road, Church Road, St Andrews Way, Towngate, School Lane, Golden Hill Lane, Churchill Way, Hough Lane to LEYLAND (MORRISONS STORE).

PLEASE NOTE: great care has been taken to ensure that the information in this timetable is correct. However, Merseytravel cannot be held responsible for any inconvenience, loss or damage caused by errors, omissions, alterations, inaccuracies or the failure of an operator to adhere to the timetable presented.