



Bus times

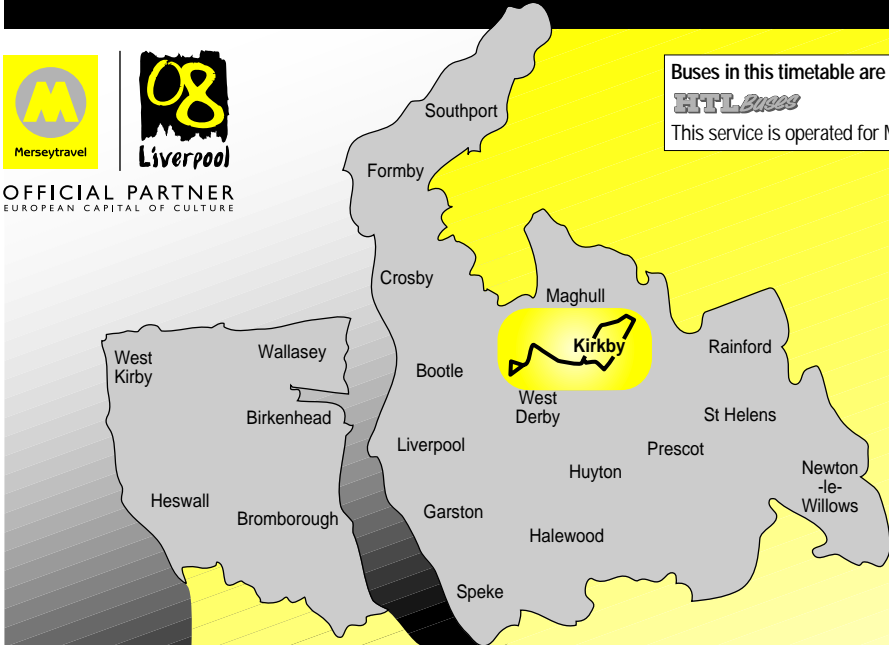
123

Kirkby Industrial Estate - Fazakerley



OFFICIAL PARTNER
EUROPEAN CAPITAL OF CULTURE

Buses in this timetable are run by:
HTL Buses
This service is operated for Merseytravel.



MT SFT 09/08 L

Changes from 12 October 2008

The service is now operated for Merseytravel by HTL Buses.
(Route and times are unchanged.)

Travel Information



traveline
public transport info

0870 608 2 608
National Call Rate



No Smoking
on all buses
in Merseyside

OPEN 8AM TILL 8PM 7 DAYS A WEEK

www.merseytravel.gov.uk



Welcome to your new bus timetable

We (Merseytravel) have produced this new bus timetable as your bus service has recently changed. We **do not** run bus services - they are run by private bus companies. However, we pay towards essential bus services which the bus companies do not run. In timetables, these services are called **Merseytravel Bus Services** and are shown by the symbol



How to use this timetable

The timetable is split into routes and days of the week (see **1** below). Please make sure you are looking at the timetable for the right direction you want to travel in. The travel direction is shown across the top of the page.

On the left side of the page there is a list of the main bus stops for the service (see **2** below).

To the left of these stops is a list of numbered boxes (see **3** below) which will help you find the bus stop on the route map (the map is shown on a separate page within the booklet). There is also a description in writing of the route the bus takes.

The time the bus leaves each stop is shown in a column running down the right-hand side of the page (see **4** below). Each column of times is a separate bus journey. Read the column from top to bottom.

First, look for the bus stop nearest where you want to get the bus from. Then, look at the times shown on the same line to find the time nearest when you want to get the bus. Read down the list of times until you get to the time opposite a place near to where you want to get off the bus. The time is your arrival time.

We can't show times for every bus stop, or the timetable would be too big to print in a booklet. Please remember to look for any codes at the top of the page or alongside each column which may change your journey (see **5** below). You can find an explanation of these codes in the 'Codes' box at the bottom of the timetable.

You can find all the bus-stop codes we use in this booklet at the bottom of this page.

In some timetable booklets, we show some of the bus stops in italics (see **6** below). This means we have given a rough time for that stop because the bus company has not given us an exact time.


Here is an example of a timetable.

1 Mondays to Fridays			5
1 Liscard Wallasey Road 2	0751	4	0801
2 Church Road, Brighton Street	0757		0807
3 Poulton Road, Wheatland Lane	0800		0810
4 <i>Poulton Road, Gorsey Lane</i> 6	0804		0814
5 Weatherhead School	0807		0817



The 24-hour clock

In this timetable booklet, we show bus times in the 24-hour clock. For example, 9.42am is shown as '0942' and 3.28pm is shown as '1528'. This clock shows how afternoon and evening times appear in the 24-hour clock.



Codes used in this timetable

Bus station



Customer service and lost property

If you have left something on a bus, you should contact the bus company which runs the service. The following bus companies run services in this timetable:

HTL Buses

Phone: 0151 449 3868

If you have any comments or suggestions about Merseytravel bus services or have left something in a bus station we run, please contact us at:

Merseytravel
24 Hatton Garden, Liverpool L3 2AN

Phone: 0151 227 5181



Public holidays

Bus services may change during public holidays. Please check with **Traveline** on **0871 200 22 33** for details of the bus services running on these days.



Where to get more information and help

Travel centres

We have seven travel centres throughout Merseyside. You can visit one to get information about all public transport services. To find out opening times, phone us on **0151 330 1066** or log on to **www.merseytravel.gov.uk**



Free weekly newspapers

Every week, you can find a 'Merseytravel news update' advert in your local free newspaper. This tells you about any changes to your bus services.



Teletext on itv1

If your television has Teletext, you can find a simple version of the 'Merseytravel news update' for the week to come on page 164 of Teletext on itv1.




Our website

Our website (www.merseytravel.gov.uk) contains lots of information about public transport in Merseyside. You can visit our website at **www.merseytravel.gov.uk**



Smoking on buses


Help us and the bus companies of Merseyside make travelling on public transport an enjoyable experience for all customers. Please do not smoke on any buses.



Damage to bus stops and shelters



If you see any damage to our bus stops and shelters in Merseyside (for example, broken glass or vandalised timetable information displays), please help us to fix them quickly by phoning us on **0800 731 369**. This call is free from a BT landline and the lines are open 24 hours a day.

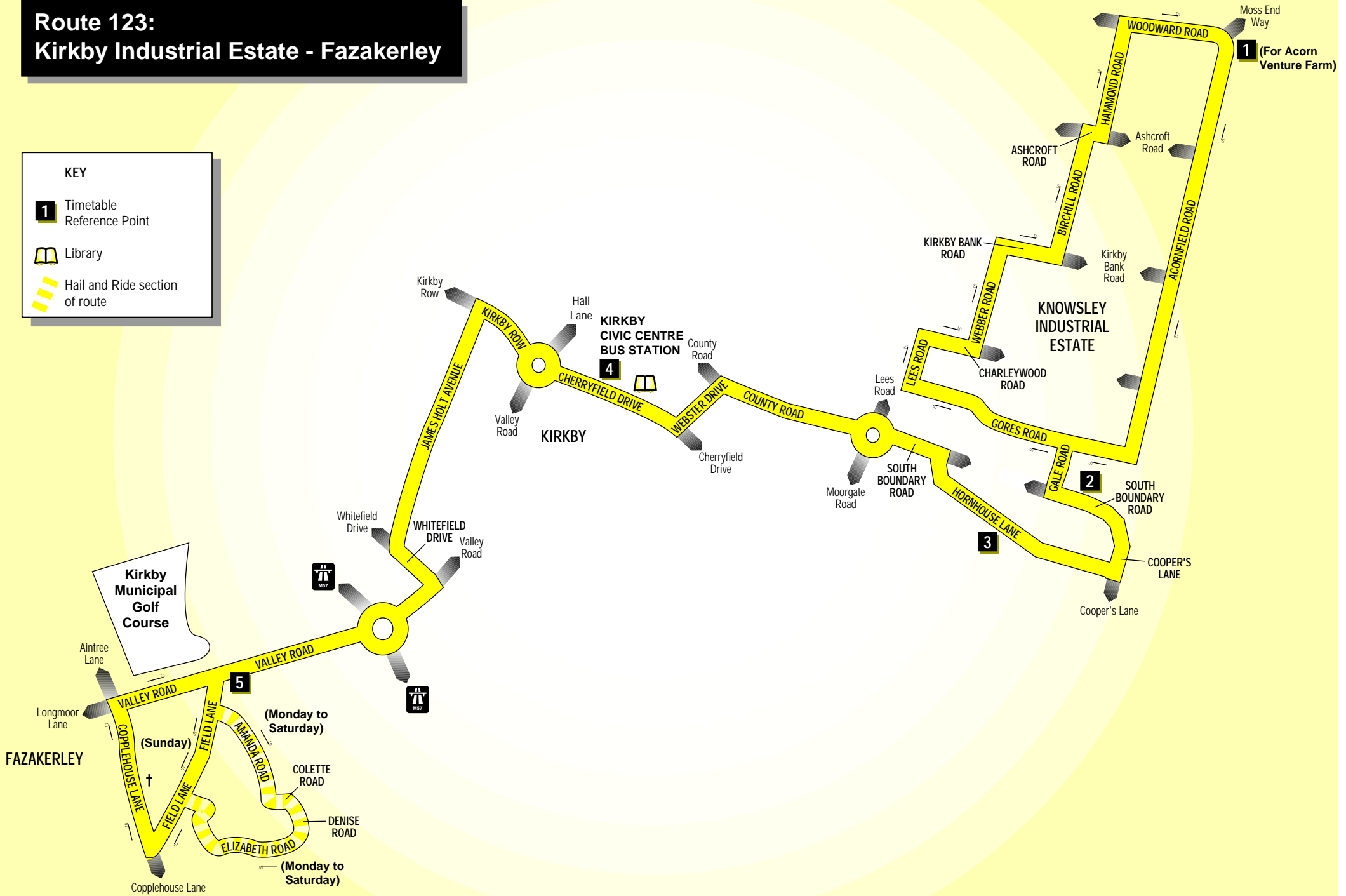
We have done our best to make sure that all the information in this booklet is correct, but we and the bus companies whose services we show in this booklet, are not liable for any mistakes.



Route 123: Kirkby Industrial Estate - Fazakerley

KEY











- 1** Timetable Reference Point
-  Library
-  Hail and Ride section of route



123

Kirkby - Fazakerley - Kirkby

Merseytravel
bus service

Mondays to Saturdays		 NS	 NS	 NS	 SO					
1	Kirkby Acornfield Road (Acorn Venture Farm)	-	0814	0914	-	1014	14		1614 1714	
2	Kirkby Admin Gate	-	0819	0919	-	1019	19		1619 1719	
3	QVC Hornhouse Lane	-	0823	0923	-	1023	23		1623 1723	
4	Kirkby Civic Centre Bus Station 	-	0827	0927	-	1027	27	then at these minutes past	1627 1727	
5	Fazakerley Field Lane	0736	0836	0936	0936	1036	36		until	1636 1736
4	Kirkby Civic Centre Bus Station 	0750	0850	0950	0950	1050	50			1650 -
3	QVC Hornhouse Lane	0755	0855	0955	0955	1055	55			1655 -
2	South Boundary Road	0758	0858	0958	0958	1058	58			1658 -
1	Kirkby Acornfield Road (Acorn Venture Farm)	0803	0903	1003	1003	1103	03		1703 -	

Codes used on this page:

 - Merseytravel Bus Service operated by HTL Buses

NS - Does not operate on Saturdays

SO - Operates on Saturdays only



123

Kirkby - Fazakerley - Kirkby

**Merseytravel
bus service**

Sundays and Bank Holidays

Ⓜ Ⓜ Ⓜ Ⓜ Ⓜ

1	Kirkby Acornfield Road (Acorn Venture Farm)	-	1018		18		1618	1718
2	South Boundary Road	-	1022		22		1622	1722
3	QVC Hornhouse Lane	-	1026		26		1626	1726
4	Kirkby Civic Centre Bus Station 	-	1031	then at	31		1631	1731
5	Fazakerley Field Lane	0940	1040	these	40	until	1640	1740
4	Kirkby Civic Centre Bus Station 	0950	1050	minutes	50		1650	-
3	QVC Hornhouse Lane	0955	1055	past	55		1655	-
2	Kirkby Admin Gate	0958	1058		58		1658	-
1	Kirkby Acornfield Road (Acorn Venture Farm)	1003	1103		03		1703	-

Codes used on this page:

Ⓜ - Merseytravel Bus Service operated by HTL Buses

Route description

Monday to Saturday Route: from KIRKBY (ACORNFIELD ROAD/MOSS END WAY) via Acornfield Road, Gores Road, Gale Road, South Boundary Road, Coopers Lane, Hornhouse Lane, South Boundary Road, County Road, Webster Drive, Cherryfield Drive, Kirkby Civic Centre Bus Station, Cherryfield Drive, Kirkby Row, James Holt Avenue, Whitefield Drive, Valley Road, Field Lane, Amanda Road, Collette Road, Denise Road, Elizabeth Road, FAZAKERLEY (FIELD LANE) then via Field Lane, Coplehouse Lane, Valley Road, Whitefield Drive, James Holt Avenue, Kirkby Row, Cherryfield Drive, Kirkby Civic Centre Bus Station, Cherryfield Drive, Webster Drive, County Road, South Boundary Road, Hornhouse Lane, Coopers Lane, South Boundary Road, Gale Road, Gores Road, Lees Road, Charleywood Road, Webber Road, Kirkby Bank Road, Birchill Road, Ashcroft Road, Hammond Road, Woodward Road, Acornfield Road to KIRKBY (ACORNFIELD ROAD/MOSS END WAY).

Sunday Route: from KIRKBY (ACORNFIELD ROAD/MOSS END WAY) via Acornfield Road, Gores Road, Gale Road, South Boundary Road, Coopers Lane, Hornhouse Lane, South Boundary Road, County Road, Webster Drive, Cherryfield Drive, Kirkby Row, James Holt Avenue, Whitefield Drive, Valley Road, FAZAKERLEY (FIELD LANE) then via Coplehouse Lane, Valley Road, Whitefield Drive, James Holt Avenue, Kirkby Row, Cherryfield Drive, Webster Drive, County Road, South Boundary Road, Hornhouse Lane, Coopers Lane, South Boundary Road, Gale Road, Gores Road, Lees Road, Charleywood Road, Webber Road, Kirkby Bank Road, Birchill Road, Ashcroft Road, Hammond Road, Woodward Road, Acornfield Road to KIRKBY (ACORNFIELD ROAD/MOSS END WAY).