



# Bus times

# 136

## Bootle - Liverpool circular

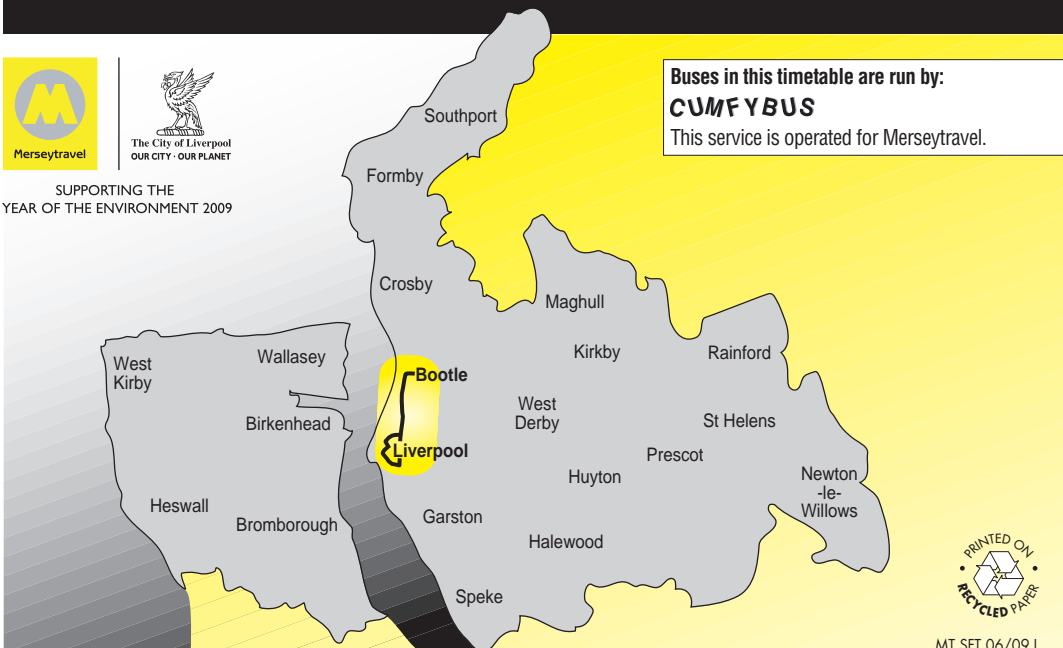


SUPPORTING THE YEAR OF THE ENVIRONMENT 2009

Buses in this timetable are run by:

**CUMFYBUS**

This service is operated for Merseytravel.



MT SFT 06/09 L

### Changes from 5 July 2009

The service is rerouted, via Sandhills Lane, to also operate via Sandhills station. The times are slightly changed.

Travel Information



traveline public transport info

0871 200 22 33

Calls costs 10p per minute from land lines, mobiles may vary

OPEN 0800 TILL 2000 7 DAYS A WEEK

[www.merseytravel.gov.uk](http://www.merseytravel.gov.uk)









Please recycle this booklet when you have finished with it.

# 136

# Bootle - Liverpool circular

Merseytravel  
bus service

<b>Sundays and bank holidays only</b>		<b>M</b> NBH	<b>M</b>		<b>M</b>	<b>M</b>
<b>1</b>	<b>Bootle Bus Station</b> 	0700	0800		<b>00</b>	1700
<b>2</b>	Millers Bridge	0706	0806		<b>06</b>	1706
<b>3</b>	<b>Sandhills Merseyrail station</b> Sandhills Lane 	0710	0810		<b>10</b>	1710
<b>4</b>	<b>Moorfields Merseyrail station</b> 	0716	0816	<b>then</b>	<b>16</b>	1716
<b>5</b>	<b>Sir Thomas Street</b>	0719	0819	<b>at</b>	<b>19</b>	1719
<b>6</b>	Norton Street (for National Express coach station)	0723	0823	<b>these</b>	<b>23</b>	1723
<b>7</b>	Skelhorne Street (for Lime Street station) 	0727	0827	<b>mins</b>	<b>27</b>	<b>until</b> 1727
<b>8</b>	<b>Queen Square Bus Station</b> 	0729	0829	<b>past</b>	<b>29</b>	1729
<b>9</b>	<b>Pier Head</b> Goree	0733	0833	<b>each</b>	<b>33</b>	1733
<b>3</b>	<b>Sandhills Merseyrail station</b> Sandhills Lane	0741	0841	<b>hour</b>	<b>41</b>	1741
<b>2</b>	Millers Bridge	0743	0843		<b>43</b>	1743
<b>1</b>	<b>Bootle Bus Station</b> 	0749	0849		<b>49</b>	1749

### Codes used on this page:

**M** - Merseytravel Bus Service operated by Cumfybus

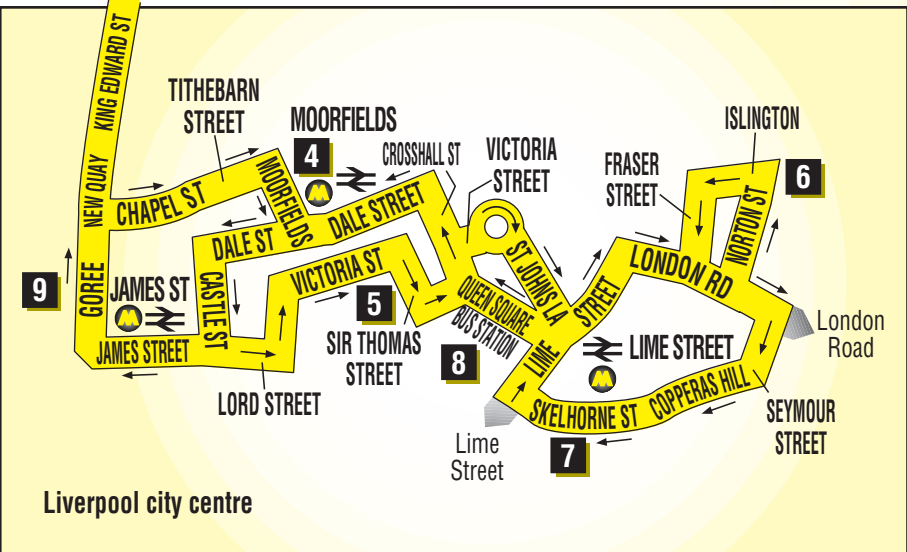
**NBH** - does not operate on bank holidays

**Mondays to Saturdays - No Service**

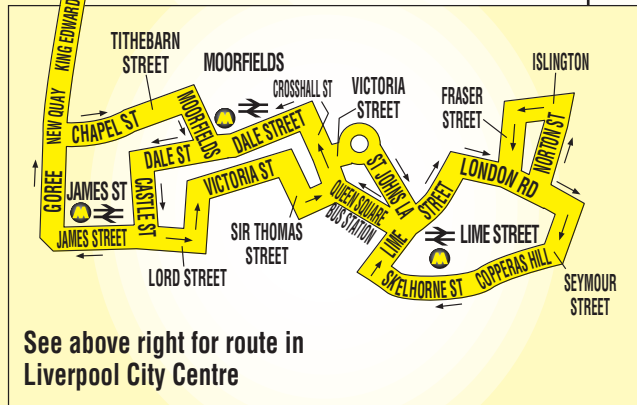
# Route 136: Bootle - Liverpool circular

## Route description

**Route 136:** from BOOTLE BUS STATION via Washington Parade, Marsh Lane, Rimrose Road, Derby Road, Sandhills Lane, Dunes Way (turning at traffic island), Dunes Way, Sandhills Lane, Derby Road, Great Howard Street, King Edward Street, New Quay, Georges Dock Gates, Chapel Street, Tithebarn Street, Moorfields, Dale Street, Castle Street, Lord Street, North John Street, Victoria Street, Sir Thomas Street, Whitechapel, Crosshall Street, Victoria Street, St John's Lane, St Georges Place, Lime Street, London Road, Norton Street, Islington, Fraser Street, London Road, Seymour Street, Copperas Hill, Skelhorne Street, Lime Street, St Georges Place, QUEEN SQUARE BUS STATION, Crosshall Street, Dale Street, Castle Street, James Street, The Goree, George's Dock Gates, New Quay, King Edward Street, Great Howard Street, Derby Road, Sandhills Lane, Dunes Way (turning at traffic island), Dunes Way, Sandhills Lane, Derby Road, Rimrose Road, Marsh Lane, Washington Parade to BOOTLE BUS STATION.



Liverpool city centre



See above right for route in Liverpool City Centre