



Bus times

139

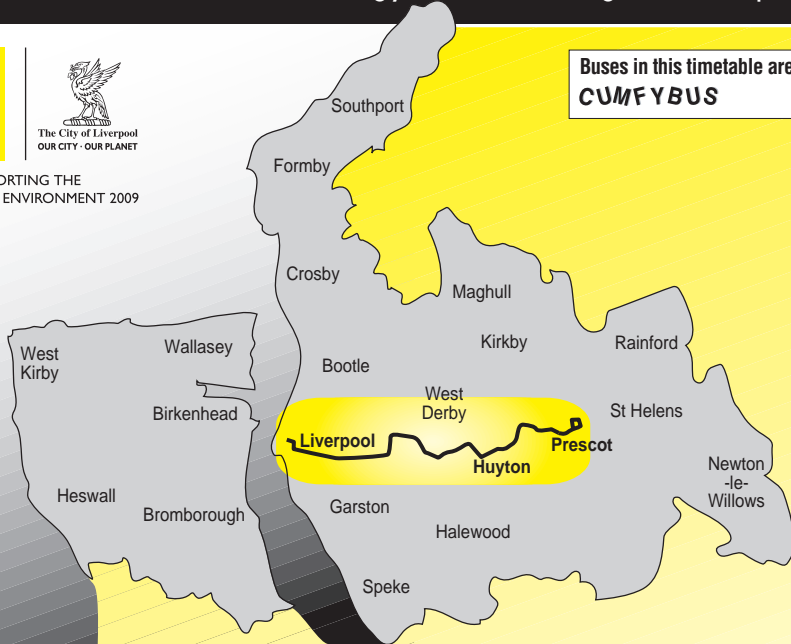
Liverpool - Prescot

via Wavertree Technology Park, Broadgreen Hospital, Huyton



SUPPORTING THE YEAR OF THE ENVIRONMENT 2009

Buses in this timetable are run by:
CUMFYBUS



MT SFT 180909 L

Changes from 12 October 2009

The service is now run on a 'commercial basis' by Cumfybus. The route and times are unchanged.

Travel Information



traveline public transport info

0871 200 22 33

Calls costs 10p per minute from land lines, mobiles may vary

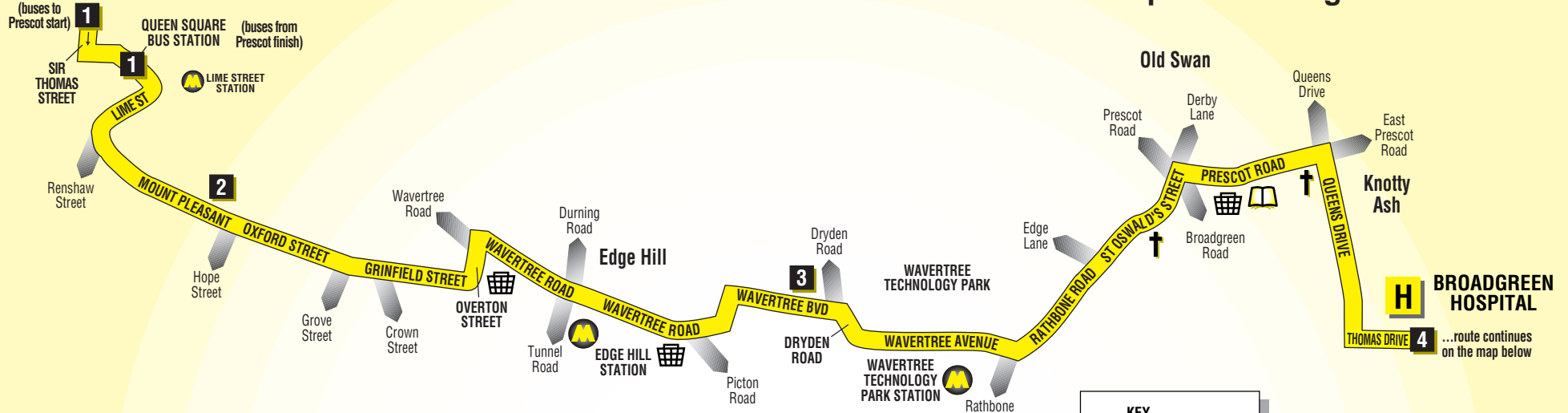
OPEN 0800 TILL 2000 7 DAYS A WEEK

www.merseytravel.gov.uk



Please recycle this booklet when you have finished with it.

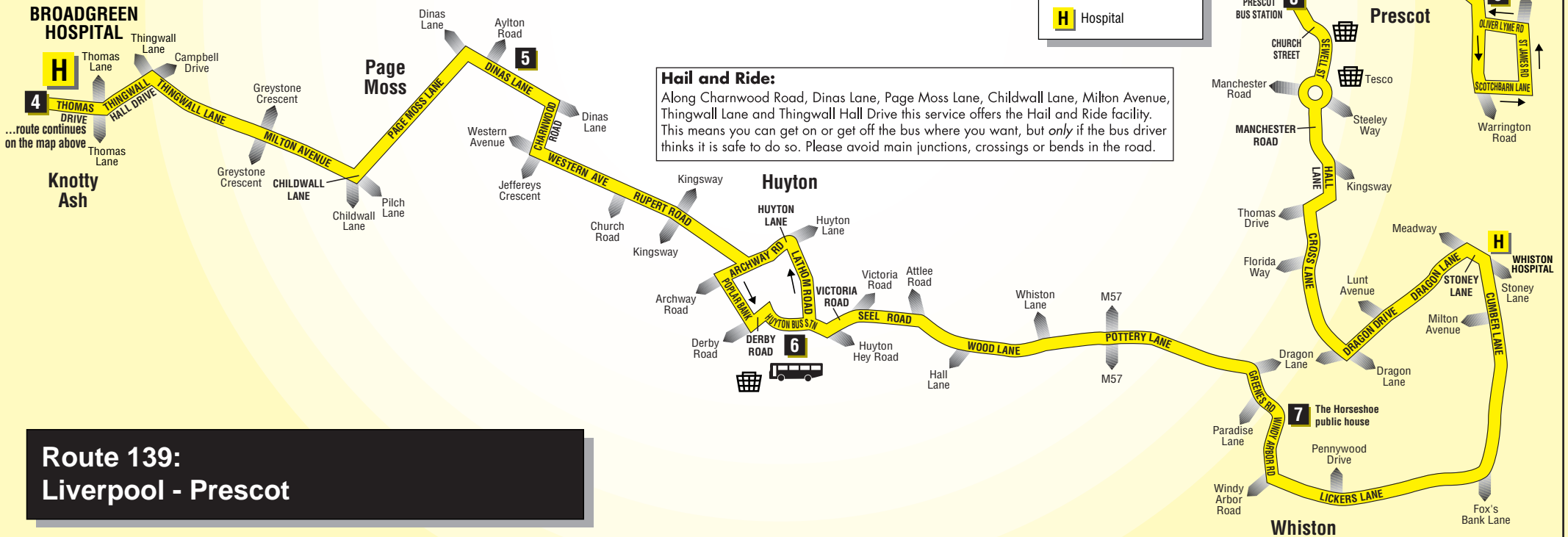
Liverpool - Broadgreen section of route



KEY

- 1** Timetable Reference Point
- Shopping
- Merseyrail Station
- H** Hospital

Broadgreen - Prescot section of route






Hail and Ride:
 Along Charnwood Road, Dinas Lane, Page Moss Lane, Childwall Lane, Milton Avenue, Thingwall Lane and Thingwall Hall Drive this service offers the Hail and Ride facility. This means you can get on or get off the bus where you want, but *only* if the bus driver thinks it is safe to do so. Please avoid main junctions, crossings or bends in the road.

**Route 139:
 Liverpool - Prescot**

139 Liverpool - Prescott

CUMFYBUS





Mondays to Saturdays

1	Sir Thomas Street	0658	0728	0758		28 58		1658	1728	1758	1828	1858
1	Queen Square Bus Station 	0700	0730	0800	then at these mins past each hour	30 00	until	1700	1730	1800	1830	1900
2	Hope Street, Mount Pleasant	0705	0735	0805		35 05		1705	1735	1805	1835	1905
3	Wavertee Technology Park Dryden Road	0713	0743	0813		43 13		1713	1743	1813	1843	1913
4	Broadgreen Hospital Thomas Drive 	0725	0755	0825		55 25		1725	1755	1825	1855	1925
5	Page Moss Dinas Lane	0733	0803	0833		03 33		1733	1803	1811	-	-
6	Huyton Bus Station 	0741	0811	0841		11 41		1741	1811	1841	-	-
7	Whiston The Horseshoe public house	0748	0818	0848		18 48		1748	-	-	-	-
8	Prescot Bus Station 	0802	0832	0902		32 02		1802	-	-	-	-
9	Prescot Oliver Lyme Road	0806	0836	0906		36 06		1806	-	-	-	-

139 Prescott - Liverpool

CUMFYBUS

Mondays to Saturdays

9	Prescot Oliver Lyme Road	-	-	-	0708	0738		08 38		1638	1708	1738	1808
8	Prescot Bus Station 	-	-	-	0712	0742	then at these mins past each hour	12 42	until	1642	1712	1742	1812
7	Whiston The Horseshoe public house	-	-	-	0726	0756		26 56		1656	1726	1756	1826
6	Huyton Bus Station 	-	-	-	0736	0806		36 06		1706	1736	1806	1836
5	Page Moss Dinas Lane	-	-	-	0743	0813		43 13		1713	1743	1813	1843
4	Broadgreen Hospital Thomas Drive 	0620	0650	0720	0750	0820		50 20		1720	1750	1820	1850
3	Wavertee Technology Park Dryden Road	0632	0702	0732	0802	0832		02 32		1732	1802	1832	-
2	Hope Street, Mount Pleasant	0639	0709	0739	0809	0839		09 39		1739	1809	1839	-
1	Queen Square Bus Station 	0650	0720	0750	0820	0850		20 50		1750	1820	1850	-

Sundays - No Service

139**Liverpool - Prescot****CUMFYBUS****Route description**

Route 139 between Liverpool and Prescot: from LIVERPOOL CITY CENTRE (SIR THOMAS STREET) via Sir Thomas Street, Whitechapel, QUEEN SQUARE BUS STATION, St Georges Place, Lime Street, Mount Pleasant, Oxford Street, Grinfield Street, Chatham Place, Overton Street, Wavertree Road, Wavertree Boulevard, Dryden Road, Wavertree Avenue, Rathbone Road, St Oswalds Street, Prescot Road, Queens Drive, Thomas Drive, Thingwall Hall Drive, Thingwall Lane, Milton Avenue, Childwall Lane, Page Moss Lane, Dinas Lane, Charnwood Road, Western Avenue, Rupert Road, Archway Road, Poplar Bank, Derby Road, HUYTON BUS STATION, Huyton Hey Road, Victoria Road, Seel Road, Wood Lane, Pottery Lane, Greenes Road, Windy Arbor Road, Lickers Lane, Cumber Lane, Stoney Lane, Dragon Lane, Dragon Drive, Cross Lane, Hall Lane, Manchester Road, Sewell Street, Church Street, PRESCOT BUS STATION, High Street, Warrington Road, Scotchbarn Lane, St James Road to PRESCOT (OLIVER LYME ROAD).

Route 139 between Prescot and Liverpool from: PRESCOT (OLIVER LYME ROAD) via Warrington Road, High Street, PRESCOT BUS STATION, Church Street, Market Place, Sewell Street, Manchester Road, Hall Lane, Cross Lane, Dragon Drive, Dragon Lane, Stoney Lane, Cumber Lane, Lickers Lane, Windy Arbor Road, Greenes Road, Pottery Lane, Wood Lane, Seel Road, Victoria Road, Huyton Hey Road, HUYTON BUS STATION, Huyton Hey Road, Lathom Road, Archway Road, Rupert Road, Charnwood Road, Dinas Lane, Page Moss Lane, Childwall Lane, Milton Avenue, Thingwall Lane, Thingwall Hall Drive, Thomas Drive (for Broadgreen Hospital), Queens Drive (turning at underpass) Queens Drive, Prescot Road, St Oswalds Street, Rathbone Road, Wavertree Avenue, Dryden Road, Wavertree Boulevard, Wavertree Road, Overton Street, Chatham Place, Grinfield Street, Oxford Street, Mount Pleasant, Lime Street, St Georges Place to QUEEN SQUARE BUS STATION.

Hail and Ride:

Along Charnwood Road, Dinas Lane, Page Moss Lane, Childwall Lane, Milton Avenue, Thingwall Lane and Thingwall Hall Drive, as long as the bus driver thinks it is safe to do so, you'll be able to get on and get off the bus where you want, anywhere along these roads.

Please help the bus drivers by standing away from parked cars, road junctions, crossings or bends in the road and give them a clear hand signal when you want the bus to stop for you, or tell them in good time when you want to get off.