



Bus times

141

St Helens - Newton-le-Willows

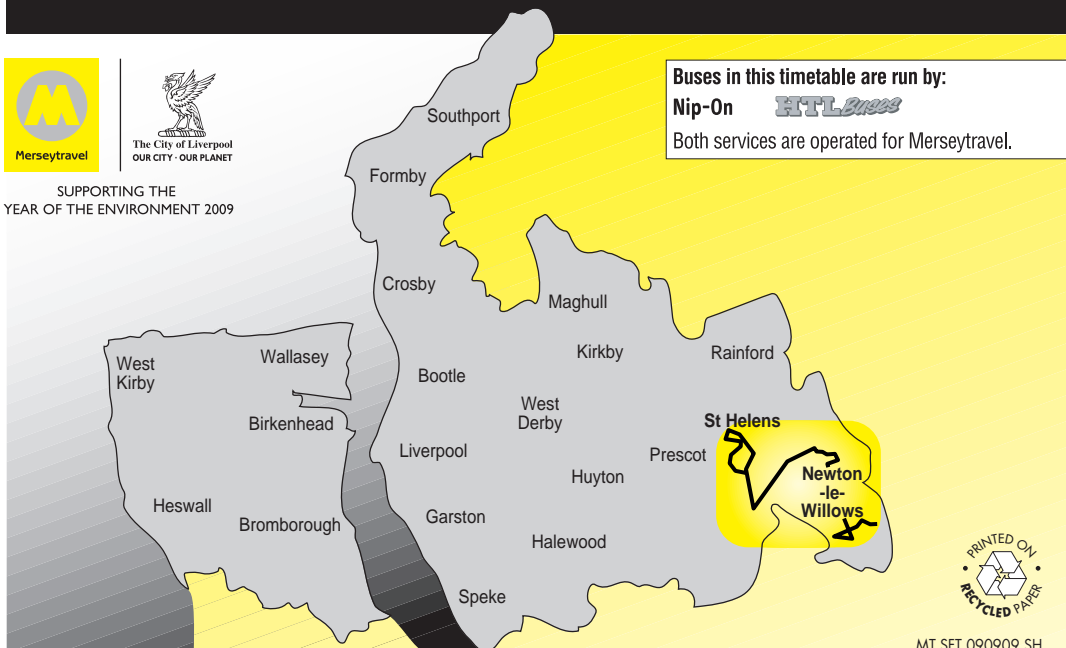


SUPPORTING THE YEAR OF THE ENVIRONMENT 2009

Buses in this timetable are run by:

Nip-On **HTL Buses**

Both services are operated for Merseytravel.



MT SFT 090909 SH

Changes from 28 September 2009

The Monday to Saturday daytime times from Newton-le-Willows to St Helens are changed.

(Evening services are unchanged.)

Travel Information



traveline public transport info

0871 200 22 33

Calls costs 10p per minute from land lines, mobiles may vary

OPEN 0800 TILL 2000 7 DAYS A WEEK

www.merseytravel.gov.uk



Please recycle this booklet when you have finished with it.

141






St Helens - Newton-le-Willows

via Jackson Street (Mon - Sat daytime), Marshalls Cross Road (eve and Sun)

Merseytravel
bus service

Mondays to Saturdays

M M M M M M M M






1	St Helens Bus Station		0825		25		1725	1840	1940	2040	2140	2240
2	Baxters Lane, Morrisons store		0831	then	31		1731	↓	↓	↓	↓	↓
3	St Helens Hospital Marshalls Cross Road		↓	at	↓		↓	1846	1946	2046	2146	2246
4	St Helens Junction Merseyrail station		0834	these	34		1734	1852	1952	2052	2152	2252
5	Burtonwood Fairclough Street		0841	mins	41	until	1741	1901	2001	2101	2201	2301
6	Collins Green The Pear Tree		0845	past	45		1745	1905	2005	2105	2205	2305
7	Earlestown Bus Station		0851	each	51		1751	1911	2011	2111	2211	2311
8	Bradlegh Estate, Ingham Avenue		0857	hour	57		1757	1918	2018	2118	2218	2318
9	Newton-le-Willows station		0908		08		1808	1926	2026	2126	2226	2326

Codes used above:

M - Merseytravel Bus Service operated by Nip-On (from 0825 until 1725) and HTL Buses (evenings - from the 1840 journey)

Sundays

M M M M

1	St Helens Bus Station		0715	0740		40		2240
3	St Helens Hospital Marshalls Cross Road		0721	0746	then	46		2246
4	St Helens Junction Merseyrail station		0727	0752	at	52		2252
5	Burtonwood Fairclough Street		-	0801	these	01	until	2301
6	Collins Green The Pear Tree		-	0805	mins	05		2305
7	Earlestown Bus Station		-	0811	past	11		2311
8	Bradlegh Estate		-	0818	each	18		2318
9	Newton-le-Willows station		-	0826	hour	26		2326

Codes used above:

M - Merseytravel Bus Service operated by HTL Buses

141

Newton-le-Willows - St Helens

via Jackson Street (Mon - Sat daytime), Marshalls Cross Road (eve and Sun)

Merseytravel
bus service

Mondays to Saturdays		M	M	M	M		M	M	M	M	M	M		
		NS	NS	SO										
9	Newton-le-Willows station	-	-	-	0915		15		1715	1828	1928	2028	2128	2228
8	Bradlegh Estate, Ingham Avenue	-	-	-	0926	then	26		1726	1836	1936	2036	2136	2236
7	Earlestown Bus Station	0758	0828	0832	0932	at	32		1732	1843	1943	2043	2143	2243
6	Collins Green The Pear Tree	0804	0834	0838	0938	these	38		1738	1849	1949	2049	2149	2249
5	Burtonwood Fairclough Street	0808	0838	0842	0942	mins	42	until	1742	1853	1953	2053	2153	2253
4	St Helens Junction Merseyrail station	0815	0845	0849	0949	past	49		1749	1902	2002	2102	2202	2302
3	St Helens Hospital Marshalls Cross Road	↓	↓	↓	↓	each	↓		↓	1908	2008	2108	2208	2308
2	Baxters Lane, Morrisons store	0818	0848	0852	0952	hour	52		1752	↓	↓	↓	↓	↓
1	St Helens Bus Station	0824	0854	0858	0958		58		1758	1914	2014	2114	2214	2314

Codes used above:

M - Merseytravel Bus Service operated by Nip-On (from 0758 until 1727) and HTL Buses (evenings - from the 1828 journey)

NS - Does not operate on Saturdays

SO - Operates on Saturdays only

Sundays		M	M	M	M		M	M	
9	Newton-le-Willows station	-	-	-	0828	then	28		2228
8	Bradlegh Estate	-	-	-	0836	at	36		2236
7	Earlestown Bus Station	-	-	-	0843	these	43		2243
6	Collins Green The Pear Tree	-	-	-	0849	mins	49	until	2249
5	Burtonwood Post Office	-	-	-	0853	past	53		2253
4	St Helens Junction Merseyrail station	0627	0727	0827	0902	each	02		2302
3	St Helens Hospital Marshalls Cross Road	0633	0733	0833	0908	hour	08		2308
1	St Helens Bus Station	0639	0739	0839	0914		14		2314

Codes used above:

M - Merseytravel Bus Service operated by HTL Buses

141**St Helens - Newton-le-Willows**

via Jackson Street (Mon - Sat daytime), Marshalls Cross Road (eve and Sun)

**Merseytravel
bus service****Route descriptions**

Route 141 daytime between St Helens and Newton-le-Willows: from ST HELENS BUS STATION via Corporation Street, Parr Street, Jackson Street, Sutton Road, Worsley Brow, Ellamsbridge Road, Peckers Hill Road, Junction Lane, Helena Road, Bold Road, Travers Entry, The Pastures, Travers Entry, Neills Road, Gorsey Lane, Clay Lane, Chapel Lane, Fir Tree Lane, Lumber Lane, Collins Green Lane, Penkford Lane, Pennington Lane, Common Road, Wharf Road, Earle Street, Wellington Street, Legh Street, EARLESTOWN BUS STATION, Tamworth Street, Stanley Street, Haydock Street, Bridge Street, Fairclough Street, Wargrave Road, Bradlegh Road, Wargrave Road, Park Road South, Maple Avenue, Hawthorn Avenue, Acorn Street, Holly Avenue, Park Road North, Church Street, Southworth Road to NEWTON-LE-WILLOWS STATION.

Route 141 between Newton-le-Willows and St Helens from: NEWTON-LE-WILLOWS STATION via Southworth Road, Church Street, Willow Road, Park Road North, Holly Avenue, Acorn Street, Hawthorn Avenue, Maple Avenue, Park Road South, Wargrave Road, Bradlegh Road, Wargrave Road, Railway Street, Queen Street, Bridge Street, Haydock Street, Stanley Street, Tamworth Street, EARLESTOWN BUS STATION, Legh Street, Wellington Street, Earle Street, Wharf Road, Common Road, Pennington Lane, Penkford Lane, Collins Green Lane, Lumber Lane, Fir Tree Lane, Chapel Lane, Clay Lane, Gorsey Lane, Neils Road, Travers Entry, Bold Road, Helena Road, Station Road, ST HELENS JUNCTION MERSEYRAIL STATION BUS FACILITY, Station Road, Peckers Hill Road, Ellamsbridge Road, Worsley Brow, Sutton Road, Jackson Street, Parr Street, Corporation Street, Hall Street, Bickerstaffe Street, Library Street, Corporation Street to ST HELENS BUS STATION.

Route 141 evenings and Sundays between St Helens and Newton-le-Willows: from ST HELENS BUS STATION via Hall Street, Bickerstaffe Street, Library Street, Corporation Street, Parr Street, Peasley Cross Lane, Marshalls Cross Road, Robins Lane, Peckers Hill Road, Junction Lane, Helena Road, Bold Road, Travers Entry, The Pastures, Travers Entry, Neills Road, Gorsey Lane, Clay Lane, Chapel Lane, Fir Tree Lane, Lumber Lane, Collins Green Lane, Penkford Lane, Pennington Lane, Common Road, Wharf Road, Earle Street, Wellington Street, Legh Street, EARLESTOWN BUS STATION, Tamworth Street, Stanley Street, Haydock Street, Bridge Street, Fairclough Street, Wargrave Road, Bradlegh Road, Wargrave Road, Park Road South, Maple Avenue, Hawthorn Avenue, Acorn Street, Holly Avenue, Park Road North, Church Street, Southworth Road to NEWTON-LE-WILLOWS STATION.

Route 141 between Newton-le-Willows and St Helens from: NEWTON-LE-WILLOWS STATION via Southworth Road, Church Street, Willow Road, Park Road North, Holly Avenue, Acorn Street, Hawthorn Avenue, Maple Avenue, Park Road South, Wargrave Road, Bradlegh Road, Wargrave Road, Railway Street, Queen Street, Bridge Street, Haydock Street, Stanley Street, Tamworth Street, EARLESTOWN BUS STATION, Legh Street, Wellington Street, Earle Street, Wharf Road, Common Road, Pennington Lane, Penkford Lane, Collins Green Lane, Lumber Lane, Fir Tree Lane, Chapel Lane, Clay Lane, Gorsey Lane, Neils Road, Travers Entry, Bold Road, Helena Road, Station Road, ST HELENS JUNCTION MERSEYRAIL STATION BUS FACILITY, Station Road, Peckers Hill Road, Robins Lane, Marshalls Cross Road, Peasley Cross Lane, Parr Street, Church Street, Hall Street, Bickerstaffe Street, Library Street, Corporation Street to ST HELENS BUS STATION.