



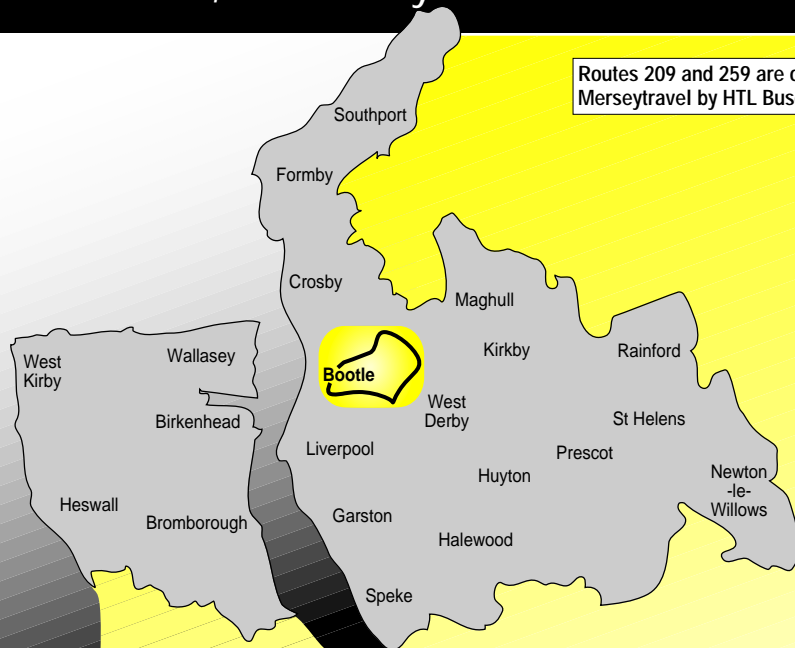
Merseytravel

Bus times

209 259

Bootle Bus Station - Netherton circulars via Walton, Fazakerley and Old Roan

Routes 209 and 259 are operated for Merseytravel by HTL Buses.



MT SFT 03/07 L

New services from 15 April 2007

Route 209 between Crosby and Fazakerley Hospital is withdrawn (but part of the route between Crosby and Bootle is replaced by extended **Route 162** - see separate booklet for details). New **Routes 209 and 259** are introduced by Merseytravel, operated by HTL Buses. **Route 209** operates from Bootle Bus Station via Fazakerley Hospital, Old Roan and Netherton back to Bootle. **Route 259** operates the reverse route. Both services operate every hour during the evening and all day on Sundays, providing a combined 30 minute service.

These services partly replace **Route 154** in the Netherton area and **Route 136** between Bootle and Old Roan.

Travel
Information



traveline
public transport info

0870 608 2 608
National Call Rate




No Smoking
on all buses
in Merseyside

OPEN 8AM TILL 8PM 7 DAYS A WEEK

www.merseytravel.gov.uk



Welcome to your new bus timetable

We (Merseytravel) have produced this new bus timetable as your bus service has recently changed. We **do not** run bus services - they are run by private bus companies. However, we pay towards essential bus services which the bus companies do not run. In timetables, these services are called **Merseytravel Bus Services** and are shown by the symbol .



How to use this timetable

The timetable is split into routes and days of the week (see **1** below). Please make sure you are looking at the timetable for the right direction you want to travel in. The travel direction is shown across the top of the page.

On the left side of the page there is a list of the main bus stops for the service (see **2** below).

To the left of these stops is a list of numbered boxes (see **3** below) which will help you find the bus stop on the route map (the map is shown on a separate page within the booklet). There is also a description in writing of the route the bus takes.

The time the bus leaves each stop is shown in a column running down the right-hand side of the page (see **4** below). Each column of times is a separate bus journey. Read the column from top to bottom.


First, look for the bus stop nearest where you want to get the bus from. Then, look at the times shown on the same line to find the time nearest when you want to get the bus. Read down the list of times until you get to the time opposite a place near to where you want to get off the bus. The time is your arrival time.

We can't show times for every bus stop, or the timetable would be too big to print in a booklet. Please remember to look for any codes at the top of the page or alongside each column which may change your journey (see **5** below). You can find an explanation of these codes in the 'Codes' box at the bottom of the timetable.

You can find all the bus-stop codes we use in this booklet at the bottom of this page.

In some timetable booklets, we show some of the bus stops in italics (see **6** below). This means we have given a rough time for that stop because the bus company has not given us an exact time.

Here is an example of a timetable.

| 1 Mondays to Fridays | |  | 5 |
|-----------------------------|--|---|---------------|
| 1 Liscard | Wallasey Road 2 | 0751 | 4 0801 |
| 2 | Church Road, Brighton Street | 0757 | 0807 |
| 3 | Poulton Road, Wheatland Lane | 0800 | 0810 |
| 4 | <i>Poulton Road, Gorse Lane</i> 6 | 0804 | 0814 |
| 5 Weatherhead School | | 0807 | 0817 |



The 24-hour clock

In this timetable booklet, we show bus times in the 24-hour clock. For example, 9.42am is shown as '0942' and 3.28pm is shown as '1528'. This clock shows how afternoon and evening times appear in the 24-hour clock.



Codes used in this timetable



Shopping



Bus Station



Nearby Merseyrail station



Hospital



Customer service and lost property

If you have any comments or suggestions about Merseytravel bus services or have left something in a bus station we run, please contact us at:

Merseytravel
24 Hatton Garden, Liverpool L3 2AN

Phone: 0151 227 5181



Public holidays

Bus services may change during public holidays. Please check with **Traveline** on **0870 608 2 608** for details of the bus services running on these days.



Where to get more information and help

Travel centres

We have seven travel centres throughout Merseyside. You can visit one to get information about all public transport services. To find out opening times, phone us on **0151 330 1066** or log on to **www.merseytravel.gov.uk**



Free weekly newspapers

Every week, you can find a 'Merseytravel news update' advert in your local free newspaper. This tells you about any changes to your bus services.



Teletext on itv1

If your television has Teletext, you can find a simple version of the 'Merseytravel news update' for the week to come on page 164 of Teletext on itv1.




Our website

Our website (www.merseytravel.gov.uk) contains lots of information about public transport in Merseyside. You can visit our website at **www.merseytravel.gov.uk**



Smoking on buses


Help us and the bus companies of Merseyside make travelling on public transport an enjoyable experience for all customers. Please do not smoke on any buses.



Damage to bus stops and shelters





If you see any damage to our bus stops and shelters in Merseyside (for example, broken glass or vandalised timetable information displays), please help us to fix them quickly by phoning us on **0800 917 9997**. This call is free and the lines are open 24 hours a day.

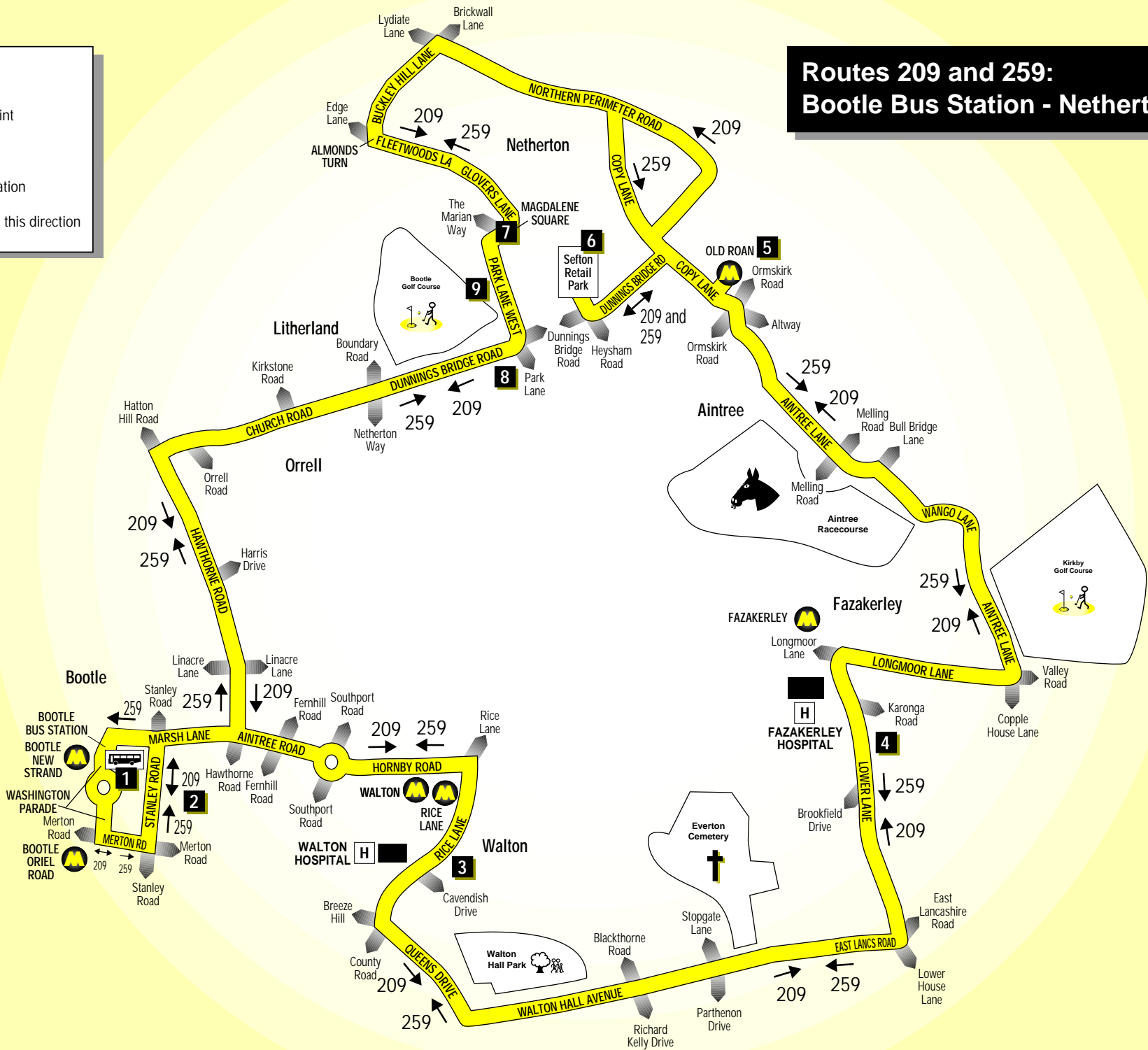
We have done our best to make sure that all the information in this booklet is correct, but we and the bus companies whose services we show in this booklet, are not be liable for any mistakes.










Routes 209 and 259: Bootle Bus Station - Netherton circulars

KEY








-  Timetable Reference Point
-  Shopping
-  Merseyrail station
-  Bus travels in this direction



Monday to Saturday evenings

| | | M | M | | M | M |
|---|---|------|---------|---------|-----------|-----------|
| 1 | Bootle Bus Station  | 1846 | | | 46 | 2246 2346 |
| 2 | Bootle Strand, Stanley Road | 1848 | | | 48 | 2248 2348 |
| 3 | Walton Hospital Rice Lane  | 1856 | then at | | 56 | 2256 2356 |
| 4 | Fazakerley Hospital Lower Lane  | 1806 | 1906 | these | 06 | 2306 0006 |
| 5 | Old Roan Merseyrail station  | 1816 | 1916 | minutes | 16 | 2316 |
| 6 | Sefton Retail Park  | 1820 | 1920 | past | 20 | 2320 |
| 7 | Netherton Magdalene Square  | 1828 | 1928 | each | 28 | 2328 |
| 8 | Dunnings Bridge Road, Park Lane | 1831 | 1931 | hour | 31 | 2331 |
| 2 | Bootle Strand, Stanley Road | 1842 | 1942 | | 42 | 2342 |
| 1 | Bootle Bus Station  | 1844 | 1944 | | 44 | 2344 |

Sundays and bank holidays

| | | M | M | | M | M |
|---|---|------|---------|---------|-----------|-----------|
| 1 | Bootle Bus Station  | 0746 | | | 46 | 2246 2346 |
| 2 | Bootle Strand, Stanley Road | 0748 | | | 48 | 2248 2348 |
| 3 | Walton Hospital Rice Lane  | 0756 | then at | | 56 | 2256 2356 |
| 4 | Fazakerley Hospital Lower Lane  | 0706 | 0806 | these | 06 | 2306 0006 |
| 5 | Old Roan Merseyrail station  | 0716 | 0816 | minutes | 16 | 2316 |
| 6 | Sefton Retail Park  | 0720 | 0820 | past | 20 | 2320 |
| 7 | Netherton Magdalene Square  | 0728 | 0828 | each | 28 | 2328 |
| 8 | Dunnings Bridge Road, Park Lane | 0731 | 0831 | hour | 31 | 2331 |
| 2 | Bootle Strand, Stanley Road | 0742 | 0842 | | 42 | 2342 |
| 1 | Bootle Bus Station  | 0744 | 0844 | | 44 | 2344 |

Codes used on this page:

 - Merseytravel Bus Service operated by HTL Buses

Monday to Saturday evenings

| | | | | | | | |
|----------|---------------------------------------|--|------|---------|-----------|-------|------|
| 1 | Bootle Bus Station | | 1816 | | 16 | | 2316 |
| 2 | Bootle Strand, Stanley Road | | 1818 | | 18 | | 2318 |
| 9 | The Park Hotel, Park Lane West | | 1829 | then at | 29 | | 2329 |
| 7 | Netherton Magdalene Square | | 1833 | these | 33 | | 2333 |
| 6 | Sefton Retail Park | | 1842 | minutes | 42 | until | 2342 |
| 5 | Old Roan Merseyrail station | | 1846 | past | 46 | | 2346 |
| 4 | Fazakerley Hospital Lower Lane | | 1855 | each | 55 | | 2355 |
| 3 | Walton Hospital Rice Lane | | 1907 | hour | 07 | | 0007 |
| 1 | Bootle Bus Station | | 1914 | | 14 | | 0014 |

Sundays and bank holidays

| | | | | | | | |
|----------|---------------------------------------|--|------|---------|-----------|-------|------|
| 1 | Bootle Bus Station | | 0716 | | 16 | | 2316 |
| 2 | Bootle Strand, Stanley Road | | 0718 | | 18 | | 2318 |
| 9 | The Park Hotel, Park Lane West | | 0729 | then at | 29 | | 2329 |
| 7 | Netherton Magdalene Square | | 0733 | these | 33 | | 2333 |
| 6 | Sefton Retail Park | | 0742 | minutes | 42 | until | 2342 |
| 5 | Old Roan Merseyrail station | | 0746 | past | 46 | | 2346 |
| 4 | Fazakerley Hospital Lower Lane | | 0755 | each | 55 | | 2355 |
| 3 | Walton Hospital Rice Lane | | 0807 | hour | 07 | | 0007 |
| 1 | Bootle Bus Station | | 0814 | | 14 | | 0014 |

Codes used on this page:

- Merseytravel Bus Service operated by HTL Buses

| | | |
|------------|--|-------------------------------------|
| 209 | Bootle - Walton/Fazakerley Hospitals - Netherton - Bootle | Merseytravel bus service |
| 259 | Bootle - Netherton - Fazakerley/Walton Hospitals - Bootle | |

Route Description

Route 209: from BOOTLE BUS STATION via Washington Parade, Merton Road, Stanley Road, Marsh Lane, Aintree Road, Hornby Road, Rice Lane, Queens Drive, Walton Hall Avenue, East Lancashire Road, Lower Lane (for Fazakerley Hospital), Longmoor Lane, Aintree Lane, Wango Lane, Aintree Lane, Copy Lane, OLD ROAN INTERCHANGE, Copy Lane, Dunnings Bridge Road, Sefton Retail Park Internal Roads, Dunnings Bridge Road, Copy Lane, Northern Perimeter Road, Buckley Hill Lane, Almonds Turn, Fleetwoods Lane, Glovers Lane, St Oswalds Lane, Park Lane West, Dunnings Bridge Road, Church Road, Hawthorne Road, Marsh Lane, Stanley Road, Merton Road, Washington Parade to BOOTLE BUS STATION.

Route 259: from BOOTLE BUS STATION via Washington Parade, Merton Road, Stanley Road, Marsh Lane, Hawthorne Road, Church Road, Dunnings Bridge Road, Park Lane West, St Oswalds Lane, Glovers Lane, Fleetwoods Lane, Almonds Turn, Buckley Hill Lane, Northern Perimeter Road, Chapel Lane, Copy Lane, Dunnings Bridge Road, Sefton Retail Park Internal Roads, Dunnings Bridge Road, Copy Lane, OLD ROAN INTERCHANGE, Copy Lane, Aintree Lane, Wango Lane, Aintree Lane, Longmoor Lane, Lower Lane (for Fazakerley Hospital), East Lancashire Road, Walton Hall Avenue, Queens Drive, Rice Lane, Hornby Road, Aintree Road, Marsh Lane, Washington Parade to BOOTLE BUS STATION.