

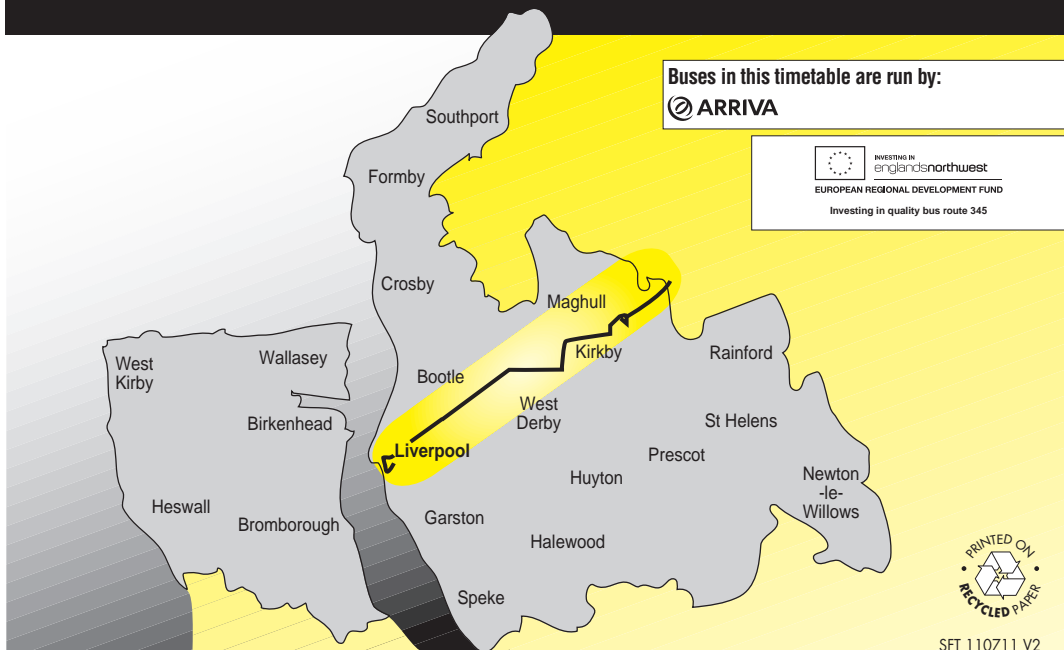


Merseytravel

Bus times

345

Liverpool - Waddicar or Skelmersdale



Buses in this timetable are run by:



INVESTING IN
england'snorthwest

EUROPEAN REGIONAL DEVELOPMENT FUND

Investing in quality bus route 345



SFT 110711 V2

Changes from 25 July 2011

The buses running to and from Skelmersdale bus depot are shortened to only run to and from Waddicar. The times are unchanged.

Travel Information



traveline
public transport info

0871 200 22 33

Calls costs 10p per minute from land lines, mobiles may vary

OPEN 0800 TILL 2000 7 DAYS A WEEK

www.merseytravel.gov.uk



Please recycle this booklet when you have finished with it.

345 Liverpool - Waddicar



Mondays to Fridays

FSKB

1	Liverpool Sir Thomas Street		0750	0820	0850	then	20	50		1650	1720	1755	1825
2	Walton Church		0805	0835	0905	at these	35	05	until	1705	1735	1810	1840
3	Ormskirk Road, Aintree Retail Park		0819	0849	0919	mins	49	19		1719	1749	1824	1854
4	Waddicar church		0830	0900	0930	past	00	30		1730	1757	1832	1902

Saturdays

1	Liverpool Sir Thomas Street		0850	0920	0950	then	20	50		1620	1650	1720	1750
2	Walton Church		0905	0935	1005	at these	35	05	until	1635	1705	1735	1805
3	Ormskirk Road, Aintree Retail Park		0919	0949	1019	mins	49	19		1649	1719	1749	1819
4	Waddicar church		0930	1000	1030	past	00	30		1700	1727	1757	1827

345 Waddicar - Liverpool



Mondays to Fridays

SSKB

4	Waddicar church		0700	0730	0800	0834	0904	0934	then	04	34		1634	1709	1739
3	Ormskirk Road, Aintree Retail Park		0711	0741	0811	0845	0915	0945	at these	15	45	until	1645	1720	1750
2	Walton Church		0725	0755	0825	0859	0929	0959	mins	29	59		1659	1734	1804
1	Queen Square Bus Station		0740	0810	0840	0914	0944	1014	past	44	14		1714	1749	1819

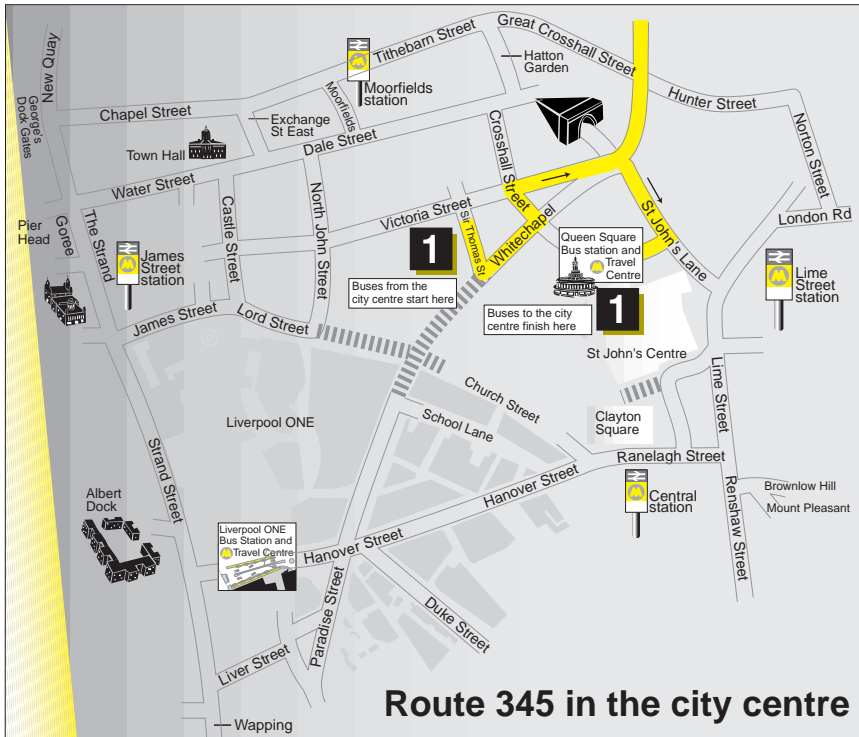
Saturdays

4	Waddicar church		0732	0807	0834	0904	0934	then	04	34		1634	1704
3	Ormskirk Road, Aintree Retail Park		0740	0815	0845	0915	0945	at these	15	45	until	1645	1715
2	Walton Church		0754	0829	0859	0929	0959	mins	29	59		1659	1729
1	Queen Square Bus Station		0809	0844	0914	0944	1014	past	44	14		1714	1744

Codes used: FSKB - means this bus continues to and finishes at Skelmersdale Bus Station, arriving at 1821.

SSKB - means this bus starts at Skelmersdale Bus Station at 0730.

Sundays - No Service

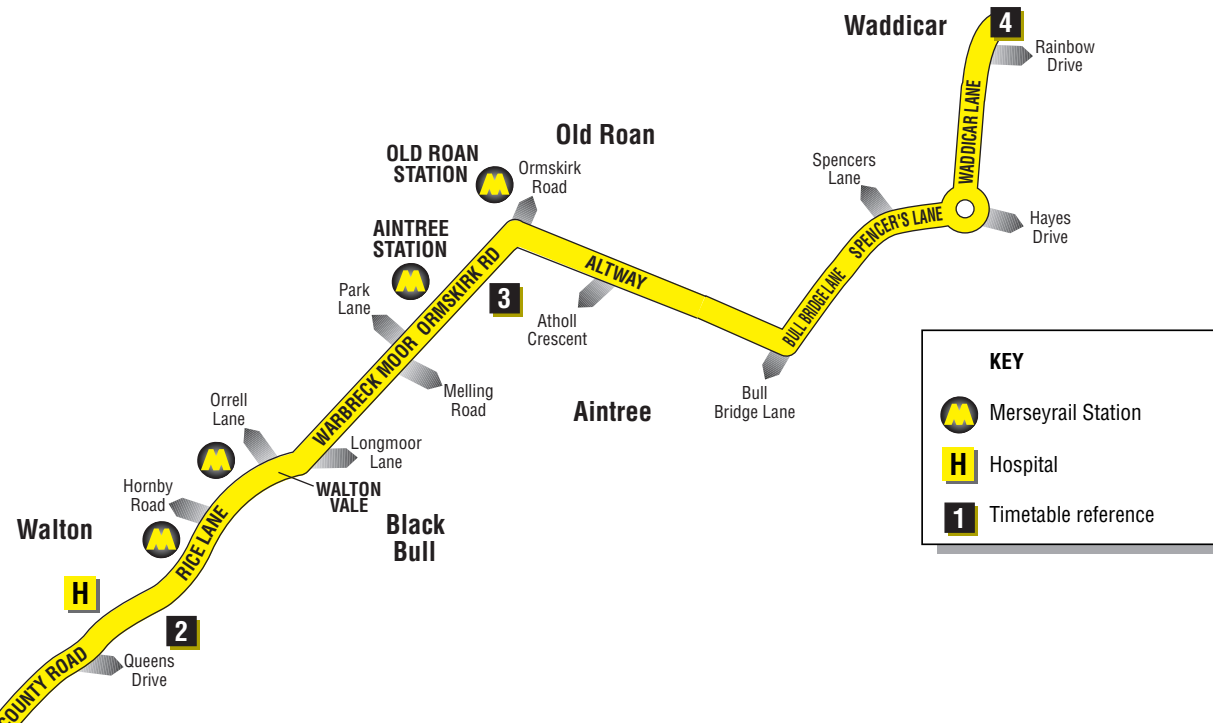


Route 345 in the city centre





INVESTING IN
englandsnorthwest
EUROPEAN REGIONAL DEVELOPMENT FUND
Investing in quality bus route 345

See map above for the route within Liverpool city centre

**Route 345:
Liverpool - Waddicar or Skelmersdale**



KEY

-  Merseyrail Station
-  Hospital
-  Timetable reference

Route 345 between Liverpool and Waddicar: from LIVERPOOL, SIR THOMAS STREET via Whitechapel, Crosshall Street, Victoria Street, Byrom Street, Scotland Road, Kirkdale Road, Walton Road, County Road, Rice Lane, Walton Vale, Warbreck Moor, Ormskirk Road, Altway, Bull Bridge Lane, Spencers Lane, Waddicar Lane to WADDICAR (Waddicar Lane).

The bus that runs to Skelmersdale then runs via Waddicar Lane, Prescott Road, Maghull Lane, M58 Junction 1 to M58 Junction 3, Skelmersdale Road, Liverpool Road, Link Road, Railway Road, Westgate, High Street, Winstanley Road, Gillibrands Road, Digmaor Road, Tanhouse Road, Grimshaw Road, Southway to SKELMERSDALE BUS STATION.

Route 345 between Waddicar and Liverpool: from WADDICAR (WADDICAR LANE) via Waddicar Lane, Spencers Lane, Bull Bridge Lane, Altway, Ormskirk Road, Warbreck Moor, Walton Vale, Rice Lane, County Road, Walton Road, Kirkdale Road, Scotland Road, Byrom Street, St Johns Lane to LIVERPOOL QUEEN SQUARE BUS STATION.

The bus that starts from Skelmersdale starts from SKELMERSDALE BUS STATION via Southway, Grimshaw Road, Tanhouse Road, Digmaor Road, Gillibrands Road, Winstanley Road, High Street, Westgate, Railway Road, Link Road, Liverpool Road, Skelmersdale Road, M58 Junction 3, M58 to M58 Junction 1, Maghull Lane, Prescott Road and Waddicar Lane then as the above route to Liverpool.