



Bus times

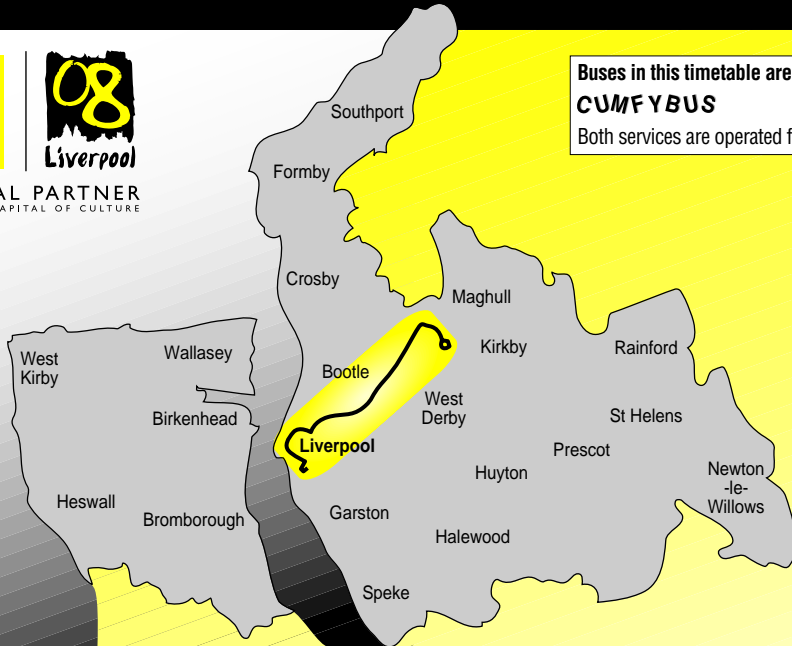
830 831

Liverpool City Centre - Netherton



OFFICIAL PARTNER
EUROPEAN CAPITAL OF CULTURE

Buses in this timetable are run by:
CUMFYBUS
Both services are operated for Merseytravel.



MT SFT 02/08 L

Changes from 3 March 2008

Both services are now operated for Merseytravel by Cumfybus.
Routes and times are unchanged.

Travel Information



traveline
public transport info

0871 200 22 33

Calls costs 10p per minute from land lines, mobiles may vary



No Smoking
on all buses
in Merseyside

OPEN 0800 TILL 2000 7 DAYS A WEEK

www.merseytravel.gov.uk

830
831

City Centre - Netherton - City Centre
City Centre - Netherton - City Centre

Merseytravel
bus service

Mondays to Fridays		M 830	M 830
--	City Centre Mann Island	0458	1558
--	Derby Road, Sandhills Lane	0509	1609
--	Derby Road, Millers Bridge	0513	1613
--	Crosby Road South, Seaforth Sands	0518	1618
--	Crosby Road South, Freeport	0521	1621
--	Church Road, School Lane	0528	1628
--	Glovers Lane, Park Lane West	0542	1642
--	Chapel Lane, Copy Lane	0549	1649
--	Heysham Road, Leckwith Road	0556	1656
--	Old Roan Interchange ⇌	0601	1701
--	Park Lane, Aintree Merseyrail station ⇌	0605	1705
--	Bridle Road, Hereford Drive	0608	1708
--	Walton County Road, Spellow Lane	0622	1722
--	Everton Valley Walton Road	0625	1725
--	Queen Square Bus Station 🚌	0635	1740
--	Paradise Street Interchange 🚌	0640	1750

Mondays to Fridays		M 831
--	Paradise Street Interchange 🚌	0712
--	Queen Square Bus Station 🚌	0716
--	Everton Valley Walton Road	0726
--	Walton County Road, Spellow Lane	0729
--	Bridle Road, Hereford Drive	0743
--	Park Lane, Aintree Merseyrail station	0746
--	Old Roan Interchange ⇌	0750
--	Heysham Road, Leckwith Road	0756
--	Northern Perimeter Road, Copy Lane	0802
--	Netherton Magdalene Square	0809
--	Netherton Way, Bridle Road	0818
--	Church Road, Orrell Road	0822
--	Crosby Road South, Freeport	0829
--	Crosby Road South, Seaforth Sands	0832
--	Derby Road, Millers Bridge	0836
--	Derby Road, Sandhills Lane	0840
--	City Centre Mann Island	0855

Codes used on this page:

🚌 - Merseytravel Bus Service operated by Cumfybus

Saturdays and Sundays - No Services 830 or 831

830
831

City Centre - Netherton - City Centre
City Centre - Netherton - City Centre

Merseytravel
bus service

Route descriptions

Route 830: from CITY CENTRE (MANN ISLAND) via Mann Island, James Street, Lord Street, North John Street, Dale Street, Exchange Street East, Chapel Street, Georges Dock Gates, New Quay, King Edward Street, Great Howard Street, Derby Road, Rimrose Road, Crosby Road South, Seaforth Freeport, Crosby Road South, Church Road, Seaforth Road, Princess Way, Church Road, Netherton Way, Bridle Road, Park Lane, Park Lane West, St Oswalds Lane, Glovers Lane, Fleetwoods Lane, Almonds Turn, Buckley Hill Lane, Northern Perimeter Road, Chapel Lane, Copy Lane, Dunnings Bridge Road, Heysham Road, Leckwith Road, Grange Road, Wakefield Road, Heysham Road, Dunnings Bridge Road, Copy Lane, Old Roan Interchange, Ormskirk Road, Park Lane, Bridle Road, Netherton Way, Orrell Lane, Rice Lane, County Road, Walton Road, Netherfield Road, Shaw Street, Moss Street, Daulby Street, Pembroke Place, London Road, Lime Street, St George's Place, Queen Square Bus Station, Crosshall Street, Dale Street, Water Street, The Strand, Strand Street to City Centre (Paradise Street Interchange).

Route 831: from CITY CENTRE (PARADISE STREET INTERCHANGE) via Strand Street, James Street, Lord Street, North John Street, Victoria Street, Whitechapel, Queen Square Bus Station, St George's Place, Lime Street, London Road, Anson Street, London Road, Moss Street, Shaw Street, Netherfield Road, Walton Road, County Road, Rice Lane, Orrell Lane, Netherton Way, Bridle Road, Park Lane, Ormskirk Road, Copy Lane, Old Roan Interchange, Dunnings Bridge Road, Heysham Road, Leckwith Road, Grange Road, Wakefield Road, Heysham Road, Dunnings Bridge Road, Copy Lane, Northern Perimeter Road, Buckley Hill Lane, Almonds Turn, Fleetwoods Lane, Glovers Lane, St Oswalds Lane, Park Lane West, Park Lane, Bridle Road, Netherton Way, Church Road, Princess Way, Seaforth Road, Sandy Road, Princess Way, Crosby Road South, Seaforth Freeport, Crosby Road South, Rimrose Road, Derby Road, Great Howard Street, Old Hall Street, Tithebarn Street, Moorfields, Dale Street, Castle Street, James Street, Mann Island to City Centre (Mann Island).



Welcome to your new bus timetable

We (Merseytravel) have produced this new bus timetable as your bus service has recently changed. We **do not** run bus services - they are run by private bus companies. However, we pay towards essential bus services which the bus companies do not run. In timetables, these services are called **Merseytravel Bus Services** and are shown by the symbol



Customer service and lost property

If you have any comments or suggestions about Merseytravel bus services or have left something in a bus station we run, please contact us at:

Merseytravel
24 Hatton Garden, Liverpool L3 2AN

Phone: 0151 227 5181



Public holidays

Bus services may change during public holidays. Please check with **Traveline** on **0871 200 22 33** for details of the bus services running on these days.



Where to get more information and help

Travel centres

We have seven travel centres throughout Merseyside. You can visit one to get information about all public transport services. To find out opening times, phone us on **0151 330 1066** or log on to **www.merseytravel.gov.uk**



Free weekly newspapers

Every week, you can find a 'Merseytravel news update' advert in your local free newspaper. This tells you about any changes to your bus services.



Teletext on itv1

If your television has Teletext, you can find a simple version of the 'Merseytravel news update' for the week to come on page 164 of Teletext on itv1.





Our website

Our website (www.merseytravel.gov.uk) contains lots of information about public transport in Merseyside. You can visit our website at **www.merseytravel.gov.uk**



The 24-hour clock

In this timetable booklet, we show bus times in the 24-hour clock. For example, 9.42am is shown as '0942' and 3.28pm is shown as '1528'. This clock shows how afternoon and evening times appear in the 24-hour clock.



Codes used in this timetable

Bus station Nearby Merseyrail station

We have done our best to make sure that all the information in this leaflet is correct, but we and the bus companies whose services we show in this leaflet, are not liable for any mistakes.