

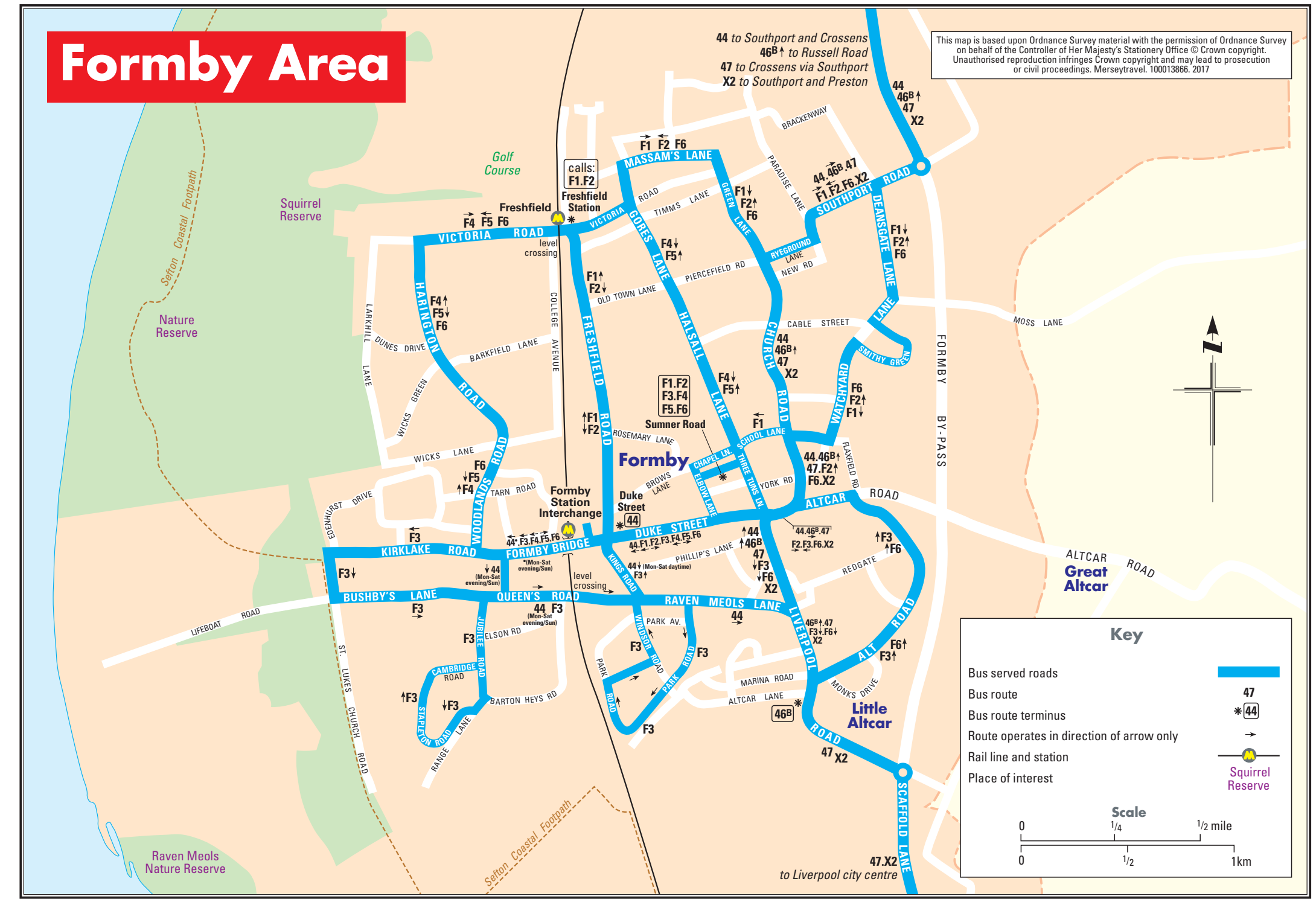
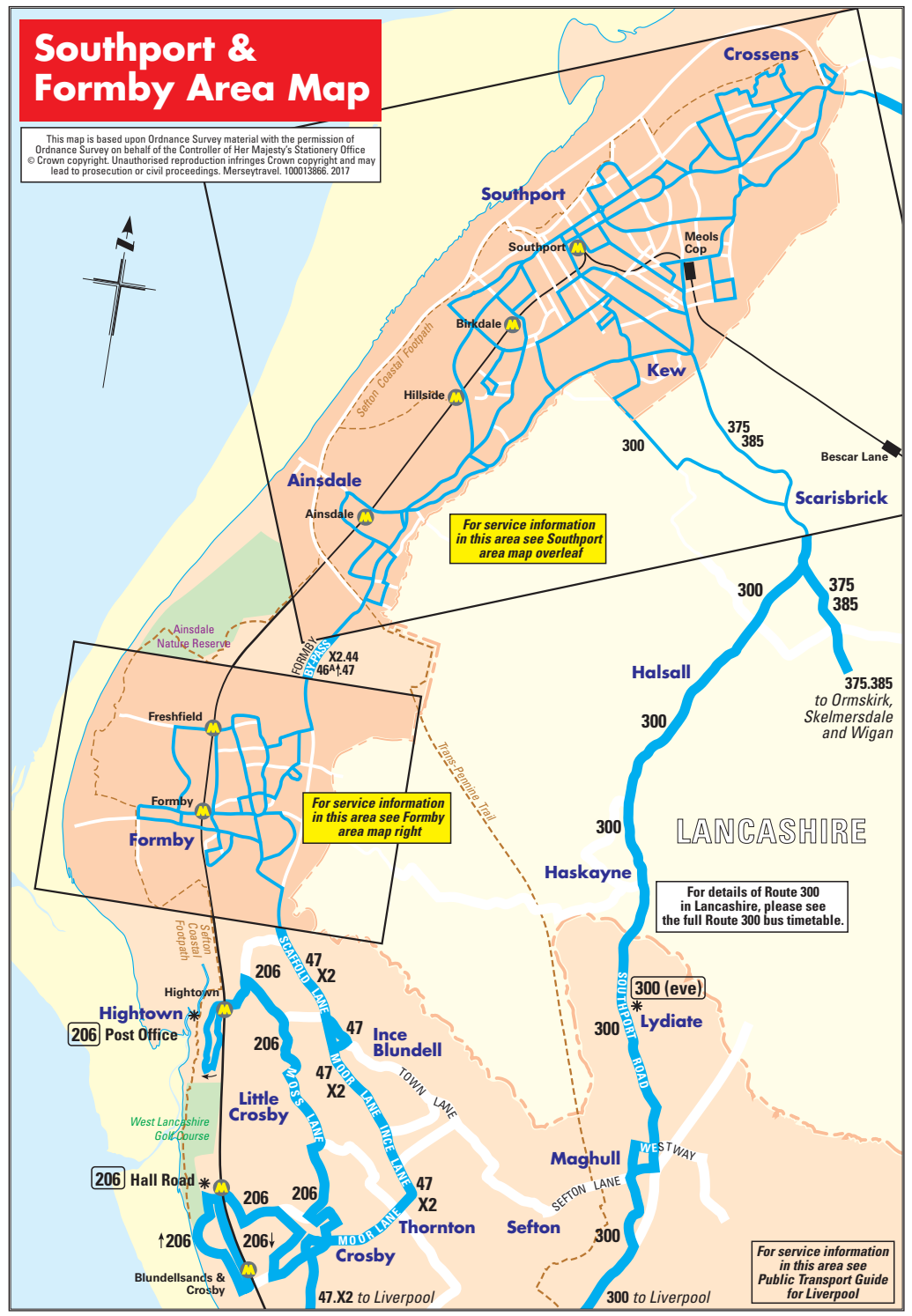


Southport and Formby areas

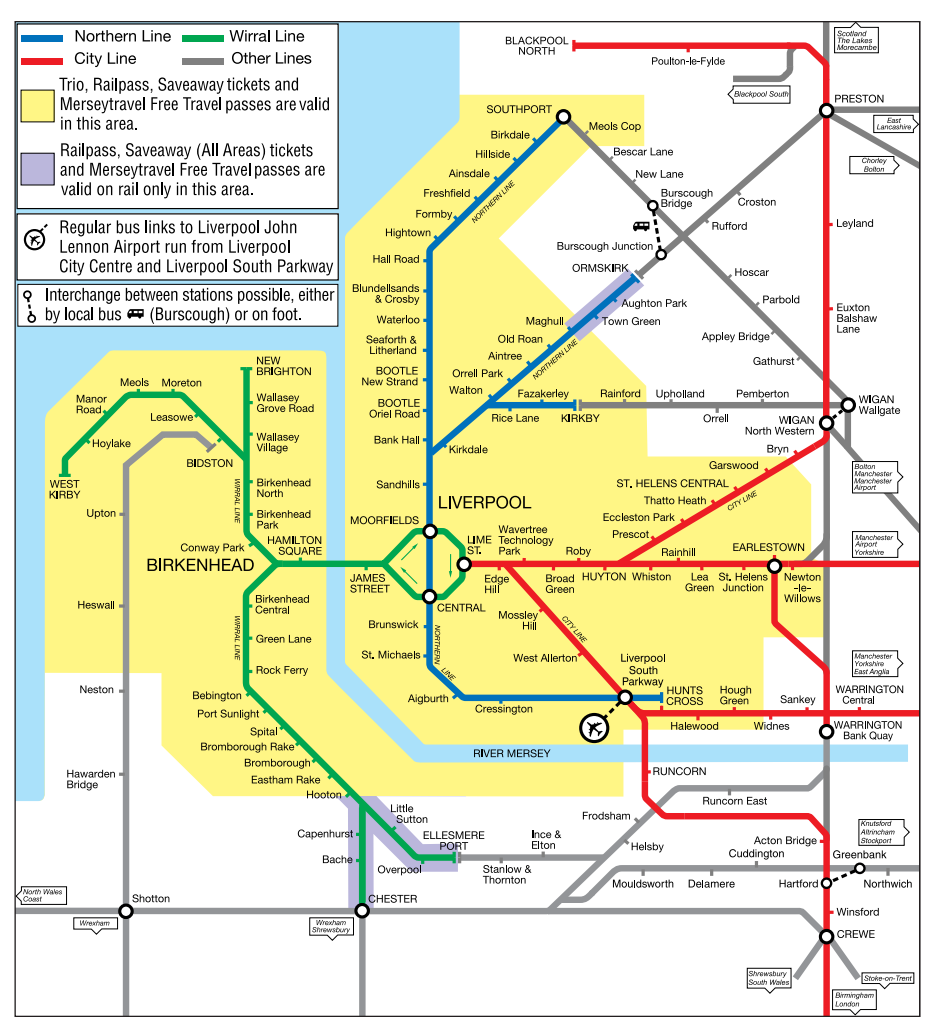
Public transport map and guide



Website version updated 23 April 2017



Merseyrail NETWORK MAP



Merseyrail Northern Line

TRAIN TIME FREQUENCY						
TRAINS TO LIVERPOOL FROM						
	FIRST TRAINS		THEN AT THESE MINUTES EACH HOUR		LAST TRAINS	
MONDAY TO SATURDAY						
Southport	0538	0553	13	28	43	2258 2316
Birkdale	0542	0557	02	17	32	2302 2320
Hillside	0544	0559	04	19	34	2304 2322
Ainsdale	0547	0602	07	22	37	2307 2325
Freshfield	0551	0606	11	26	41	2311 2329
Formby	0553	0608	13	28	43	2313 2331
Hightown	0557	0612	02	17	32	2317 2335
SUNDAYS						
Southport	0758	13*	28	43*	58	2258 2316
Birkdale	0802	02	17*	32	47*	2302 2320
Hillside	0804	04	19*	34	49*	2304 2322
Ainsdale	0807	07	22*	37	52*	2307 2325
Freshfield	0811	11	26*	41	56*	2311 2329
Formby	0813	13	28*	43	58*	2313 2331
Hightown	0817	02*	17	32*	47	2317 2335

Journeys continue to Liverpool, Moorfields and Central Stations via Hall Road, Blundellsands & Crosby, Waterloo, Seaforth & Litherland, Bootle New Strand, Bootle Oriol Road, Bank Hall and Sandhills. Some journeys also extend to Liverpool South Parkway with frequent bus connections to Liverpool John Lennon Airport.

Additional morning peak journeys operate on Mondays to Fridays from Southport at 0748 and 0803.

For full details of the above trains and also trains from Southport to Wigan, Bolton, Salford and Manchester (Airport) see the Northern Line Rail Timetable book.

*Additional Summer Sunday trains – see Northern Line timetable for details.

Index to bus routes in Southport & Formby

Route	Serving	Operator	FREQUENCY IN MINUTES				
			Peak	MON TO FRI Day	Even	SATURDAY Day	SUN
2	Southport – Crossens – Banks – Tarleton – Hutton – Preston	SC	60	60	60	60	60
X2	Preston – Tarleton – Banks – Crossens – Southport – Birkdale – Ainsdale – Formby – Crosby – Bootle – Liverpool City Centre	SC	30	30	60	30	60
15 15A	Birkdale – Grosvenor Road (15) – Birkdale Village (15A) – Lord Street – Southport – Queen's Road – Churchtown – Marshside	CFY	30*	30	—	30	—
40	Crossens (Harrogate Way) – Seaton Way – Larkfield Lane – Churchtown – Golf House – Southport	ARR	—	60	—	60	—
44	Crossens – Marshside – Churchtown – Southport – Forest Road – District Hospital – Walnut Street	ARR	20	20	60	20	60
46	High Park (Russell Road) – Meols Cop – Blowick – Sussex Road – Southport – Cemetery Road – Hillside – Carr Lane	ARR	30	30	30	30	30
46A	High Park (Old Park Lane) – Meols Cop – Blowick – Sussex Road – Southport – Shakespeare Street – Hillside – Carr Lane	ARR	30	30	—	30	—
46B	Formby (Altcar Lane) – Carr Lane – Hillside – Cemetery Road – Southport – Sussex Road – Blowick – Meols Cop – High Park (Russell Road)	ARR	2 am jnys	—	—	—	—
47	Crossens – Southport – Hillside – Ainsdale – Formby – Ince Blundell – Crosby – Bootle – Scotland Road – Liverpool City Centre	ARR	20	20	60	20	60
49	Crossens – Bankfield Lane – Churchtown – High Park – Southport – Birkdale – Hillside – Ainsdale – Sandbrook Road – Woodvale	ARR	12	12	30	12	30
F1 F2	Formby Village – Formby High School – Freshfield Station – Massam's Lane – Southport Road – Freshfield Primary School – Smithy Green – Formby Village	CFY	60	60	—	60	—
F3	Formby Village – Liverpool Road – Alt Road – Formby Village – Formby Station – Kirklake Road – Bushby's Lane – Range High School – Queen's Road – Park Road – Formy Station – Formby Village	CFY	60	60	—	60	—
F4 F5	Formby Village – Formby Station – Woodlands Primary School – Harrington Road – Freshfield Station – Gores Lane – Formby High Lower School – Formby Village	CFY	60	60	—	60	—

Route	Serving	Operator	FREQUENCY IN MINUTES				
			Peak	MON TO FRI Day	Even	SATURDAY Day	SUN
F6	Formby Village – Smithy Green – Deansgate Lane – Southport Road – Massam's Lane – Freshfield Station – Freshfield Road – Formby Village	CFY	—	—	—	—	60
206	Hightown – Moss Lane – Little Crosby – Crosby – Hall Road Station	ARR	1 jny	60	—	60	—
300	Southport – Scarisbrick New Road – District Hospital – Hallsall – Haskayne – Lydiate – Maghull – Old Roan Station – Aintree – Black Bull – Bootle – Liverpool	ARR	30	30	30	30	30
347	Southport – Churchtown – Crossens – Mere Brow – Rufford – Mawdesley – Eccleston – Euxton – Chorley	ARR	3 return journeys	—	—	3 return journeys	—
375 385	Southport – Scarisbrick New Road – Carr Cross – Ormskirk – Skelmersdale – Clay Brow – Dignumoor – Hall Green – Orrell Post – Wigan	ARR	30	30	60	30	60

General Notes		Operator Codes	
Contracted service operated on behalf of Merseytravel.	Daytime service only.	ARR	Arriva
Journeys operated on behalf of Lancashire County Council.	Early evenings only.	CFY	Cumfybus
Early mornings and evenings every 30 minutes.	Daytime and early evenings only.	SC	Stagecoach

We've done our best to make sure that all the information shown in this guide was correct when it was printed. Please remember though, bus companies can change their services at short notice, so please check your journey is still possible before you travel by calling 0151 236 7676 or visiting our online journey planner at merseytravel.gov.uk

Southport Area



Southport Town Centre
calls 15.15A, 40, 44, 46, 46A, 46B, 47, 49, X2

2.40, 347, 375, 385

2.15, 15A, 40, 47, 49, 1347, 375, 385, X2

46, 46A, 46B, 46B, 300, 375, 385

46, 46A, 46B, 46B, 300, 375, 385

46, 46A, 46B, 46B, 300, 375, 385

46, 46A, 46B, 46B, 300, 375, 385

46, 46A, 46B, 46B, 300, 375, 385

46, 46A, 46B, 46B, 300, 375, 385

46, 46A, 46B, 46B, 300, 375, 385

46, 46A, 46B, 46B, 300, 375, 385

46, 46A, 46B, 46B, 300, 375, 385

46, 46A, 46B, 46B, 300, 375, 385

46, 46A, 46B, 46B, 300, 375, 385

46, 46A, 46B, 46B, 300, 375, 385

46, 46A, 46B, 46B, 300, 375, 385

46, 46A, 46B, 46B, 300, 375, 385

46, 46A, 46B, 46B, 300, 375, 385

46, 46A, 46B, 46B, 300, 375, 385

46, 46A, 46B, 46B, 300, 375, 385

46, 46A, 46B, 46B, 300, 375, 385

46, 46A, 46B, 46B, 300, 375, 385

46, 46A, 46B, 46B, 300, 375, 385

46, 46A, 46B, 46B, 300, 375, 385

46, 46A, 46B, 46B, 300, 375, 385

46, 46A, 46B, 46B, 300, 375, 385

46, 46A, 46B, 46B, 300, 375, 385

46, 46A, 46B, 46B, 300, 375, 385

46, 46A, 46B, 46B, 300, 375, 385

46, 46A, 46B, 46B, 300, 375, 385

46, 46A, 46B, 46B, 300, 375, 385

LANCASHIRE

to Wigan, Bolton, Manchester, and Manchester Airport

300 to Liverpool via Maghull

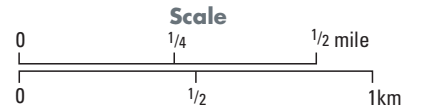
375, 385 via Ormskirk to Skelmersdale and Wigan

44 (some) 46B, 47, X2
44 to Formby
47, X2 via Formby to Liverpool



Key

- Bus served roads.....
- Bus route..... 44
- Bus route terminus..... * 43
- Route operates in direction of arrow only..... →
- Rail line and station.....
- Place of interest..... Splashworld



This map is based upon Ordnance Survey material with the permission of Ordnance Survey on behalf of the Controller of Her Majesty's Stationery Office © Crown copyright. Unauthorised reproduction infringes Crown copyright and may lead to prosecution or civil proceedings. Merseytravel, 100013886, 2017