

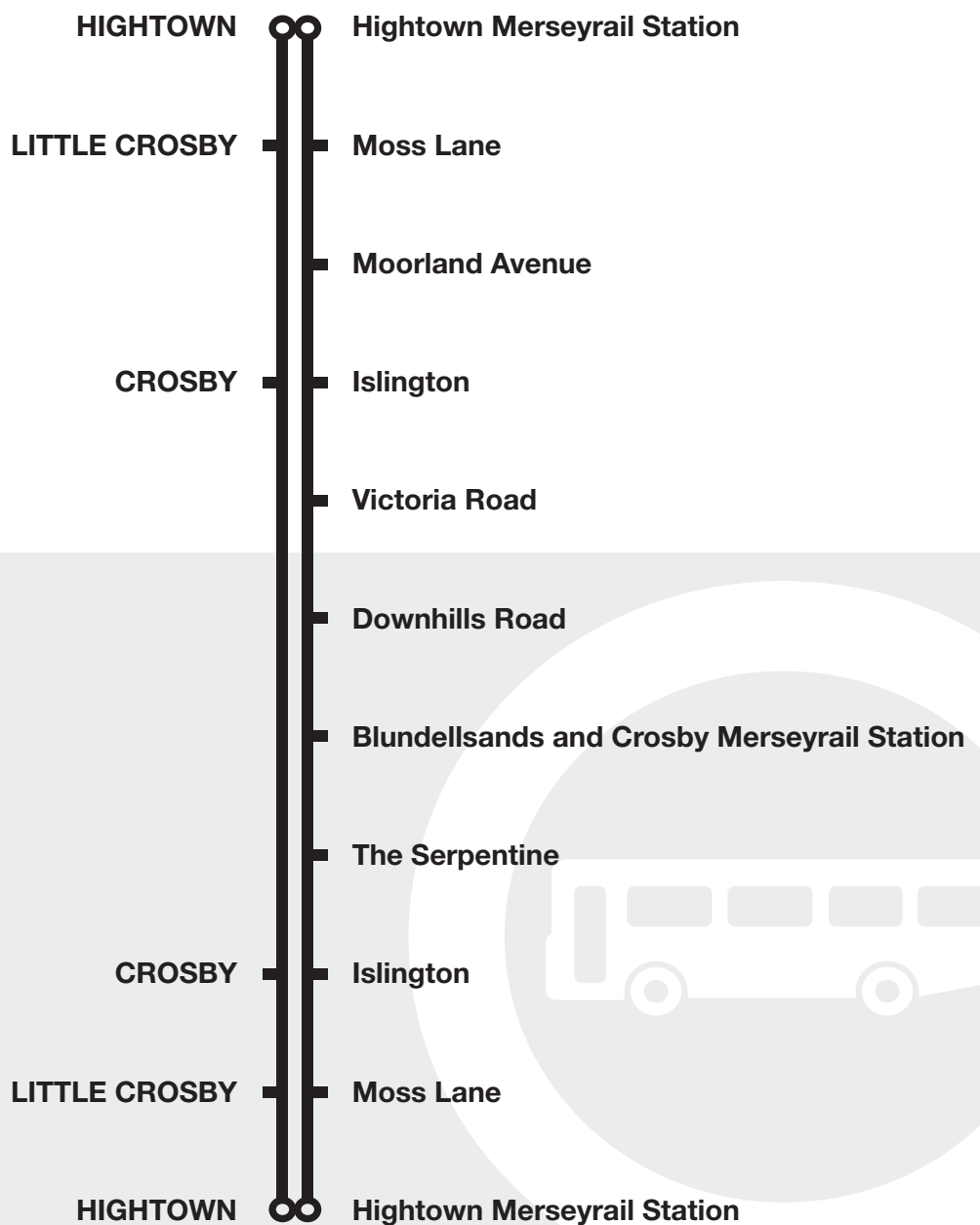


Valid from **6 October 2013**

**Bus times**

**206**

**Hightown - Blundellsands circular**




**This service is provided by Merseytravel**

[www.merseytravel.gov.uk](http://www.merseytravel.gov.uk)



## Welcome to your new bus timetable

We (Merseytravel) have produced this new bus timetable as your bus service has recently changed. We **do not** run bus services - they are run by private bus companies. However, we pay towards essential bus services which the bus companies do not run. In timetables, these services are called **Merseytravel Bus Services** and are shown by the symbol .



## How to use this timetable

The timetable is split into routes and days of the week (see **1** below). Please make sure you are looking at the timetable for the right direction you want to travel in. The travel direction is shown across the top of the page.

On the left side of the page there is a list of the some of th key places along the route (see **2** below).

The time the bus leaves each of these 'timing points' is shown in columns running from left to right across the page (see **3** below). Each column of times is a separate bus journey. Read the column from top to bottom.

First, look for the bus stop nearest where you want to get the bus from. Then, look at the times shown on the same line to find the time nearest when you want to get the bus. Read down the list of times until you get to the time opposite a place near to where you want to get off the bus. This time is your arrival time.

We can't show times for every bus stop, or the timetable would be too big to print in a booklet. Please remember to look for any codes at the top of the page or alongside each column which may change your journey (see **4** below). You can find an explanation of these codes in the 'Codes' box at the bottom of the timetable.

In some timetable booklets, we show some of the bus stops in italics (see **5** below). This means we have given a rough time for that stop because the bus company has not given us an exact time.

Here is an example of a timetable.

### 224 Liscard to Weatherhead

#### **1** Monday to Fridays

• **4**

Liscard Wallasey Road	0751	0801
Church Road, Brighton Street	0757	0807
<b>2</b> Poulton Road, Wheatland Lane	<b>3</b> 0800	0810
<i>Poulton Road, Gorse Lane</i> <b>5</b>	0804	0814
Weatherhead School	0807	0817



## 24-hour clock

In this timetable booklet, we show bus times in the 24-hour clock. For example, 9.42am is shown as '0942' and 3.28pm is shown as '1528'. This clock shows how afternoon and evening times appear in the 24-hour clock.



## Large print timetables

We can supply this timetable in another format, such as large print.

Either call **0151 330 1049** or email us at **publicity@merseytravel.gov.uk**



## What's changed?

No changes to times or route. Leaflet updated.



## Any comments about this service?

If you've got any comments or suggestions about the services shown in this timetable, please contact the bus company who runs the service:

### Huyton Travel Ltd

37 Wilson Road, Huyton Business Park, Huyton, L36 6AN  
0151 449 3868

If it's a Merseytravel Bus Service we'd like to know what you think of the service, or if you have left something in a bus station, please contact us at Merseytravel:

### By e-mail

comments@merseytravel.gov.uk

### By phone

0151 236 7676

### In writing

PO Box 1976, Liverpool, L69 3HN



## Need some help or more information?



For help planning your journey, call Traveline, open 0800 - 2000, 7 days a week on **0151 236 7676**



You can visit one of our Travel Centres across the Merseytravel network to get information about all public transport services. To find out opening times, phone us on **0151 236 7676**.



Our website contains lots of information about public transport across Merseyside. You can visit our website at **www.merseytravel.gov.uk**

Bus services may run to different timetables during bank and public holidays, so please check your travel plans in advance.



## Damage to bus stops and shelters

You can help us by reporting damage to bus stops and shelters that could be a risk to personal safety by calling the emergency 24-hour hotline. Please call **0800 731 3699** with the location of the stop or shelter, including the bus stop reference (you'll find it on the Bus Stop name plate or bus timetable display) or the road name with nearest side road/landmark. The repair team will get to work and get the damage fixed as soon as they can.



# 206 Hightown - Blundellsands circular

## Merseytravel bus service

### Mondays to Saturdays

	NS	SO									
<b>Hightown</b> School Road	0756	0803	0903	1003	1103	1203	1343	1443	1543	1643	
<b>Little Crosby</b> Dibb Lane	0807	0814	0914	1014	1114	1214	1354	1454	1554	1654	
Oaklands Avenue, Woodend Avenue	0810	0817	0917	1017	1117	1217	1357	1457	1557	1657	
<b>Crosby</b> Islington	0814	0821	0921	1021	1121	1221	1401	1501	1601	1701	
Liverpool Road, College Road	0819	↓	↓	↓	↓	↓	↓	↓	↓	↓	
Victoria Road, Cambridge Road	0824	0824	0924	1024	1124	1224	1404	1504	1604	1704	
Dowhills Road, Hall Road East	0829	0829	0929	1029	1129	1229	1409	1509	1609	1709	
Blundellsands and Crosby station	0832	0832	0932	1032	1132	1232	1412	1512	1612	1712	
<b>Blundellsands</b> Warren Road	0834	0834	0934	1034	1134	1234	1414	1514	1614	1714	
<b>Crosby</b> Hall Road West	0838	0838	0938	1038	1138	1238	1418	1518	1618	1718	
Victoria Road, Cambridge Road	0843	0843	0943	1043	1143	1243	1423	1523	1623	1723	
<b>Crosby</b> Islington	0846	0846	0946	1046	1146	1246	1426	1526	1626	1726	
Oaklands Avenue, Woodend Avenue	0849	0849	0949	1049	1149	1249	1429	1529	1629	1729	
<b>Little Crosby</b> Dibb Lane	0852	0852	0952	1052	1152	1252	1432	1532	1632	1732	
<b>Hightown</b> School Road	0901	0901	1001	1101	1201	1301	1441	1541	1641	1741	

### Sundays - No Service

#### Codes used on this page:

- Merseytravel Bus Service operated by HTL Buses

**NS** - means this bus does not run on Saturdays

**SO** - means this bus runs on Saturdays only

- means this bus continues via Blundell Road, Oakfield Road and Thornbeck Avenue back to School Lane, arriving at 1306

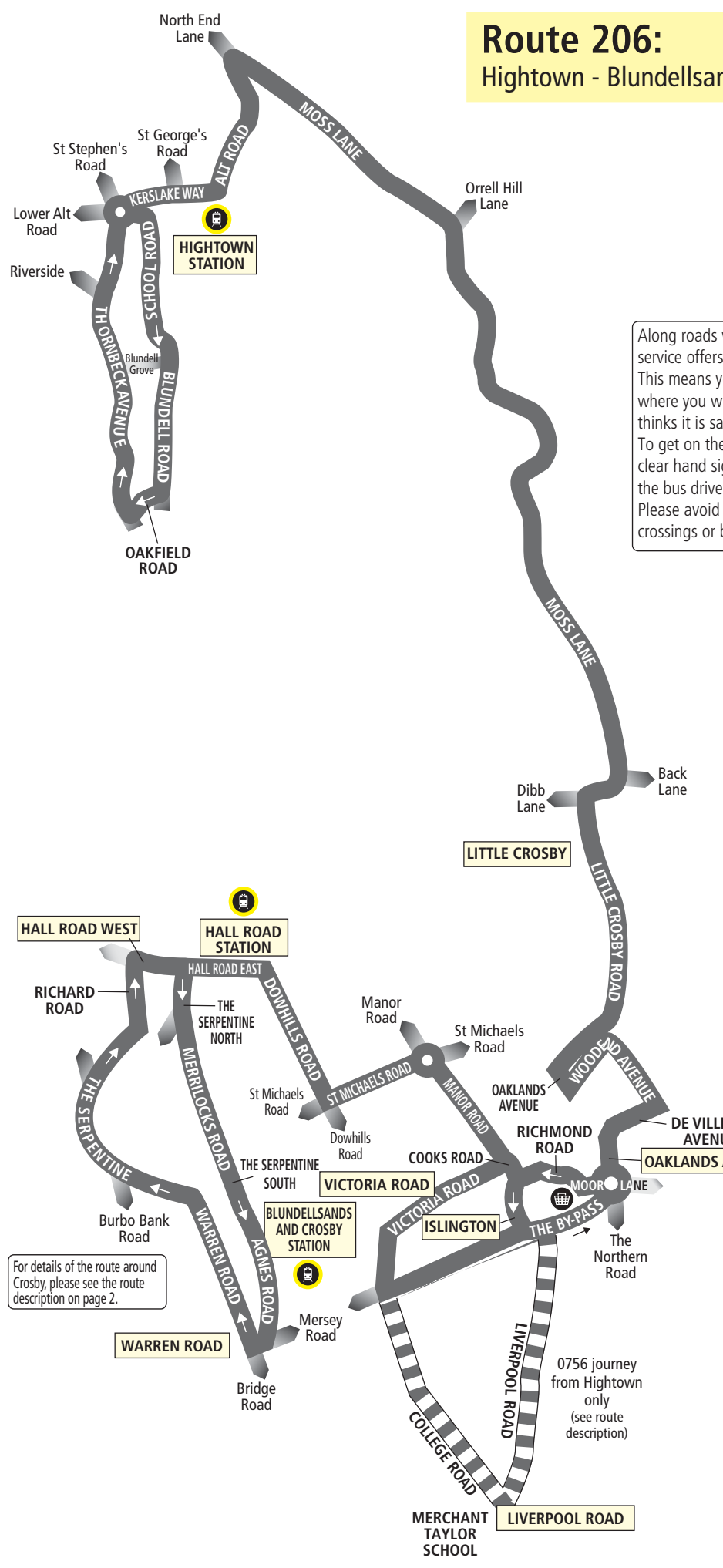
**206****Hightown - Blundellsands circular****Merseytravel  
bus service****Route descriptions**

**Route 206: from** HIGHTOWN (SCHOOL ROAD) via School Road, Blundell Road, Oakfield Road, Thornbeck Avenue, Kerslake Way, Alt Road, Moss Lane, Little Crosby Road, Oaklands Avenue, Woodend Avenue, De Villiers Avenue, Oaklands Avenue, Moor Lane, Richmond Road, Islington, Coronation Road, College Road, Victoria Road West, Cooks Road, Manor Road, St Michaels Road, Dowhills Road, Hall Road East, The Serpentine North, Merrilocks Road, The Serpentine South, Agnes Road, Mersey Road, Warren Road, The Serpentine, Richard Road, Hall Road West, Hall Road East, Dowhills Road, St Michaels Road, Manor Road, Cooks Road, Victoria Road, Victoria Road West, College Road, Coronation Road, Islington, The By Pass, Oaklands Avenue, De Villiers Avenue, Woodend Avenue, Oaklands Avenue, Little Crosby Road, Moss Lane, Alt Road, Kerslake Way, Lower Alt Road, School Road to HIGHTOWN (SCHOOL ROAD).

**The 0756 bus from:** HIGHTOWN (SCHOOL ROAD) via School Road, Blundell Road, Oakfield Road, Thornbeck Avenue, Kerslake Way, Alt Road, Moss Lane, Little Crosby Road, Oaklands Avenue, Woodend Avenue, De Villiers Avenue, Oaklands Avenue, Moor Lane, Richmond Road, Islington, Liverpool Road, College Road, Victoria Road West, Cooks Road, Manor Road, St Michaels Road, Dowhills Road, Hall Road East, The Serpentine North, Merrilocks Road, The Serpentine South, Agnes Road, Mersey Road, Warren Road, The Serpentine, Richard Road, Hall Road West, Hall Road East, Dowhills Road, St Michaels Road, Manor Road, Cooks Road, Victoria Road, Victoria Road West, College Road, Coronation Road, Islington, The By Pass, Oaklands Avenue, De Villiers Avenue, Woodend Avenue, Oaklands Avenue, Little Crosby Road, Moss Lane, Alt Road, Kerslake Way, Lower Alt Road, School Road to HIGHTOWN (SCHOOL ROAD).

**The 1203 bus from:** HIGHTOWN (SCHOOL ROAD) via School Road, Blundell Road, Oakfield Road, Thornbeck Avenue, Kerslake Way, Alt Road, Moss Lane, Little Crosby Road, Oaklands Avenue, Woodend Avenue, De Villiers Avenue, Oaklands Avenue, Moor Lane, Richmond Road, Islington, Coronation Road, College Road, Victoria Road West, Cooks Road, Manor Road, St Michaels Road, Dowhills Road, Hall Road East, The Serpentine North, Merrilocks Road, The Serpentine South, Agnes Road, Mersey Road, Warren Road, The Serpentine, Richard Road, Hall Road West, Hall Road East, Dowhills Road, St Michaels Road, Manor Road, Cooks Road, Victoria Road, Victoria Road West, College Road, Coronation Road, Islington, The By Pass, Oaklands Avenue, De Villiers Avenue, Woodend Avenue, Oaklands Avenue, Little Crosby Road, Moss Lane, Alt Road, Kerslake Way, Lower Alt Road, School Road, Blundell Road, Oakfield Road, Thornbeck Avenue to HIGHTOWN (SCHOOL ROAD).

# Route 206: Hightown - Blundellsands circular



Along roads where there are no bus stops, this service offers the 'Hail and Ride' service. This means you can get on or get off the bus where you wish - but only if the bus driver thinks it is safe to do so. To get on the bus, please give the bus driver a clear hand signal. To get off the bus, please tell the bus driver in good time. Please avoid standing at main road junctions, crossings or bends in the road.

For details of the route around Crosby, please see the route description on page 2.

KEY	
	Timetable Reference Point
	Shopping Centre
	Merseyrail Station
	Bus operates along this road in this direction only