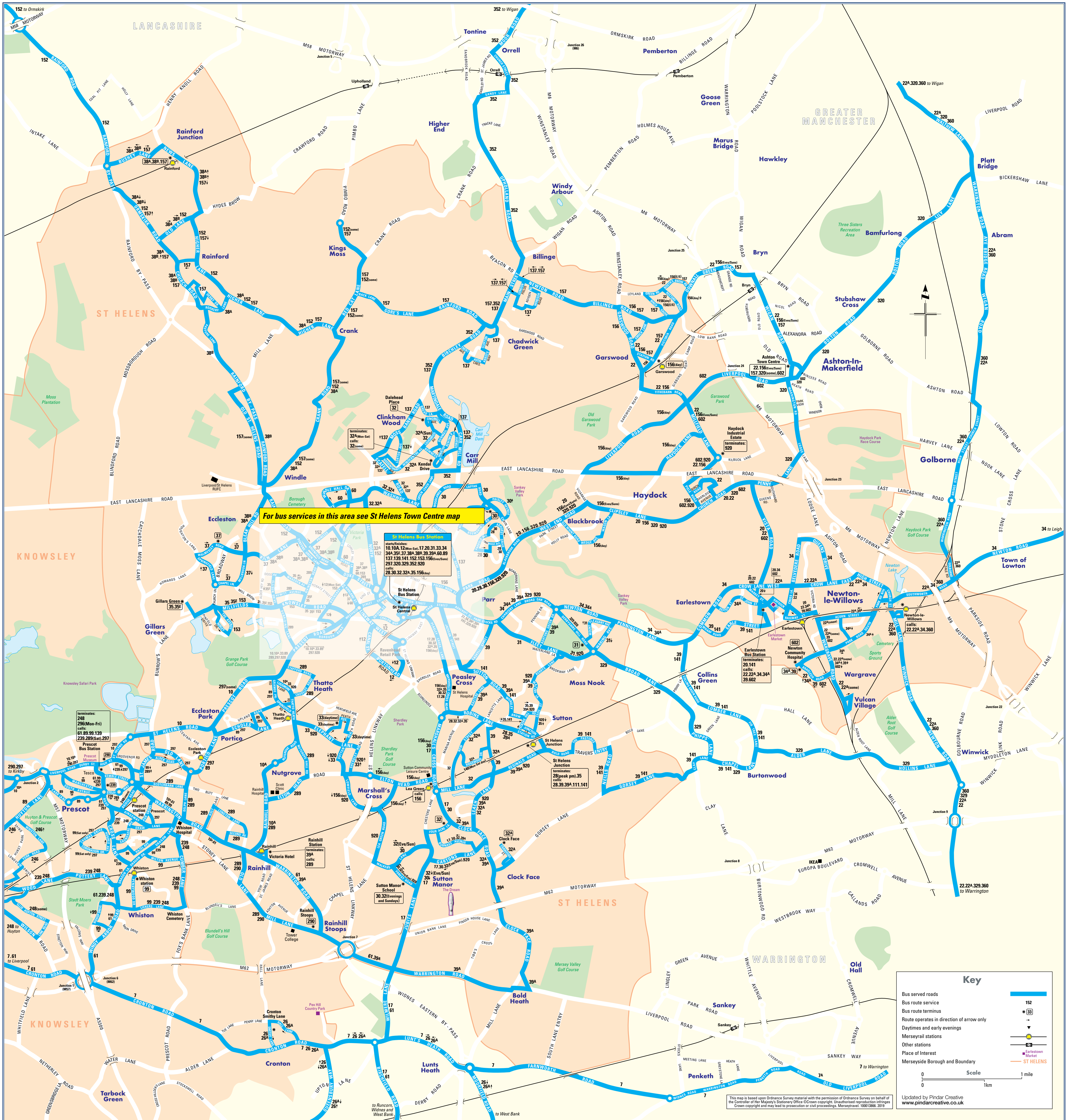


St Helens Area Network Bus Map



METROMAYOR
LIVERPOOL CITY REGION


www.merseytravel.gov.uk

@merseytravel

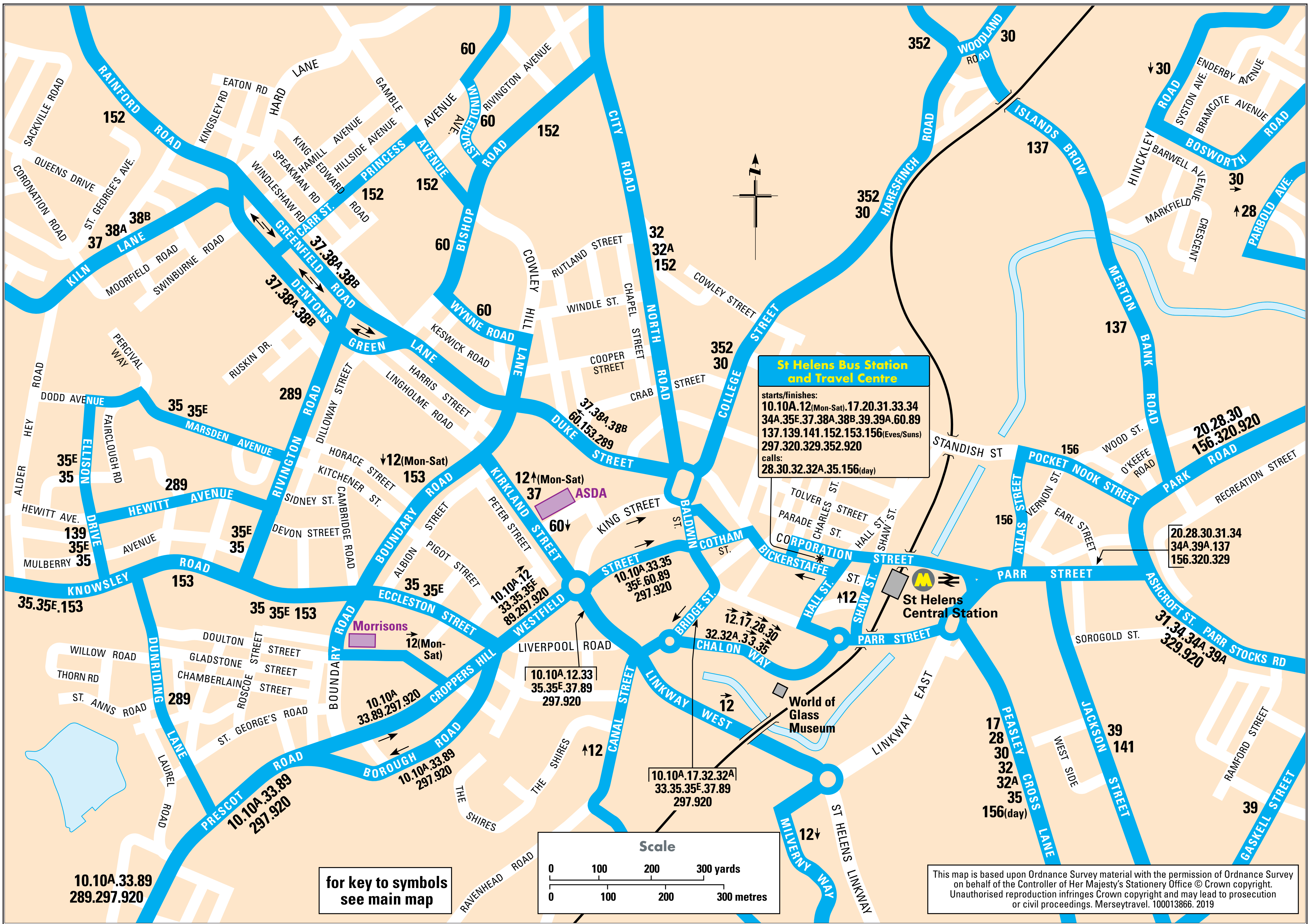
public transport information
0151 330 1000
7am to 8pm Mondays to Fridays
8am to 8pm Saturdays, Sundays & bank holidays

Plan your journey online
www.jp.merseytravel.gov.uk





St Helens Town Centre Map



Index to Bus Routes in St Helens

| Route Number | Operator Codes | Route Description | Monday to Friday Peak | Monday to Friday Eves | Saturday Day | Sunday |
|--------------|----------------|---|-----------------------|-----------------------|--------------|------------|
| 7 | ARR | Liverpool - Edge Lane - Broadgreen - Hayton - Cronton - Penketh - Warrington | 30 | 30 | 60 | 30 |
| 10 | ARR | St Helens - Thatto Heath - St Helens Road - Prescott - Page Moss - Old Swan - Liverpool | 12 | 12 | 30 | 30 |
| 10A | ARR | St Helens - Thatto Heath - Nutgrove Road - Whiston Hospital - Prescott - Page Moss - Old Swan - Liverpool | 6 | 6 | 15 | 12/15 |
| 12 | ASDA | St Helens - Asda - Boundary Road - Morrisons - Ravenhead Retail Park - St Helens (runs in this direction only) (Asda/Morrisons not served Sunday) | 30 | 30 | - | 60 |
| 17 | HT | St Helens - Presley Cross - St Helens Hospital - Clock Face - Sutton Manor - Farnworth - Widnes | 20 | 20 | 60 | 60 |
| 20 | ARR | St Helens - Blackbrook - Haydock - Earlestown | 30 | 30 | - | 30 |
| 22.22A | WT | Warrington - Winwick - Newton-le-Willows - Crow Lane West - Sefton Street - Vulcan Village - Wargrave - Earlestown Bus Station - Haydock - Garswood - Ashton (22) - Golborne - Abram - Platt Bridge - Wigan (22A) | 60 | 60 | 60 | 60 |
| 26.26A | HT | Cronton - Farnworth - Hough Green - Widnes/West Bank | - | 30 | - | 30 |
| 28 | HAT | St Helens - Blackbrook - St Helens - Hospital - St Helens Junction - Hospital - St Helens | - | 60 | - | 60 |
| 30 | ARR | Sutton Manor - Clock Face - St Helens - Chain Lane - St Helens (Evenings St Helens to Chain Lane only) | 20 | 20 | 30 | 30 |
| 31 | ARR | St Helens - Fleet Lane - Parr | 10 | 10 | 30 | 30 |
| 32.32A | ARR | Clinkham Wood - Haresfinch - St Helens - Peasley Cross - St Helens Hospital - Sutton Manor (32) - Clock Face (32A) | 15 | 15 | 30 | 30 |
| 33 | ARR | Sutton Heath - Thatto Heath - St Helens | 15 | 15 | - | 30 |
| 34 | ARR | St Helens - Parr - Newton Road - Earlestown - Queens Drive - Newton-le-Willows - Lowton - Leigh (34/34A combined 10 minutes daytime service to Earlestown) | 20 | 20 | 60 | 60 |
| 34A | ARR | St Helens - Parr - Newton Road - Earlestown - Wargrave - Newton-le-Willows (Bradleigh Road) (34/34A combined 10 minutes daytime service to Earlestown) | 20 | 20 | 60 | 60 |
| 35 | ARR | St Helens Junction - St Helens Hospital - St Helens - Eccleston - Gillars Green | 20 | 20 | - | 30 |
| 35E | ARR | St Helens Junction - Eccleston - Gillars Green | - | 30 | - | 30 |
| 37 | ARR | Eccleston (Walmesley Road) - Kin Lane - Duke Street - St Helens | 30 | 30 | - | 60 |
| 38A.38B | ARR | St Helens - Bleak Hill Road - Rainford Road (38B) - Crank (38A) - Church Road - Old Lane - Rainford Station | 30 | 30 | 60 | 60 |
| 39 | ARR | St Helens - Parr - Baixers Lane - St Helens Junction Station - Burtonwood - Earlestown - Newton Community Hospital | 120 | 120 | - | 120 |
| 39A | ARR | St Helens - Parr - Baixers Lane - St Helens Junction Stn - Clock Face - Rainhill Rail Stn | - | 60 | - | 60 |
| 60 | HAT | St Helens - Duke St - Bishop Rd - Windle Hall Drive - Bishop Road - Kirkland Street - St Helens | 30 | 30 | 60 | 60 |
| 61 | HT | Liverpool - Wavertree - Hayton - Whiston - Prescott - Rainhill - Farnworth - Widnes - Runcorn (Halton Hospital) (Most early morning journeys do not start from City Centre or Halton Hospital) | 30 | 30 | - | 30 |
| 89 | ARR | St Helens - Portico - Whiston Hospital - Prescott - Huyton - Belle Vale - Woolton - Hunts Cross - Speke - John Lennon Airport | 20 | 20 | 30 | 30 |
| 99 | ARR | Whiston Station - Cumber Lane - Whiston - Whiston Hospital - Prescott (South Avenue) - Thomas Drive (Sitz only) | - | 60 | - | 60 |
| 137 | ARR | St Helens - Moss Bank - Carr Mill - Billinge | - | 60 | - | 60 |
| 141 | HAT | St Helens - Jackson Street - Morrisons (Baxter Lane) - St Helens Junction - Burtonwood - Collins Green - Earlestown | - | 60 | - | 60 |
| 152 | ARR | St Helens - Bishop Road - Windle Island - Crank/ Kings Moss - Rainford - Edge Hill University - Ormskirk (One am and one pm journey operates via Crank/Kings Moss) | 120 | 120 | - | 120 |
| 153 | ARR | St Helens - Knowsley Road - Norley Drive - Knowsley Road - St Helens | - | 3 rtn jnys | - | - |
| 156 | ARR | Lea Green - St Helens - Haydock Industrial Estate - Garswood - Downall Green - Garswood - St Helens - Haydock Industrial Estate - Garswood - Downall Green - Ashton Library | 60 | 60 | - | 60 |
| 157 | ARR | Ashton - Garswood - Billinge - Kings Moss - Crank - Rainford - Rainford Junction | 60 | 60 | - | 60 |
| 239 | CF | Prescot - Whiston - Haydock - Broadgreen Hospital Circular Service | 40 | 40 | - | 40 |
| 248 | ARR | Prescot - Ash Grove - Whiston Hospital - Cumber Lane - Whiston - Wood Lane - Manor Farm Road - Huyton Bus Station | 3 rtn jnys | - | 3 rtn jnys | 60 |
| 289 | ARR | St Helens - Nutgrove - Rainhill Stoops - Rainhill Station - Prescott - Kirkby (Saturday only) | - | 60 | - | 60 |
| 290 | ARR | Prescot - Knowsley Lane - Knowsley Village - Kirkby Admin - Kirkby | 1 am jny | - | - | - |
| 297 | HAT | St Helens - Portico - Prescott - Knowsley Village - Kirkby | 60 | 60 | - | - |
| 320 | ARR | St Helens - Blackbrook - Clipsley Lane - Haydock - Ashton | 10 | 10 | 30 | 30 |
| 329 | ARR | St Helens - Parr - Burtonwood - Winwick - Warrington | 20 | 20 | 60 | 60 |
| 329 | ARR | St Helens - Parr - Burtonwood - Winwick - Warrington | 30 | 30 | - | 30 |
| 329 | LNK | St Helens - Parr - Burtonwood - Winwick - Warrington | 60 | 60 | - | - |
| 352 | ARR | St Helens - Haresfinch - Carr Mill - Billinge - Billinge Hospital - Orrell Station - Orrell - Wigan | 15 | 15 | 30 | 30 |
| 360 | ARR | Warrington - Winwick - Newton-le-Willows - TGM - Golborne - Abram - Platt Bridge - Wigan | 30 | 30 | 60 | 60 |
| 602 | ARR | Ashton - Haydock - Earlestown - Newton - Earlestown - Haydock - Ashton | - | 60 | - | 60 |
| 920 | ARR | St Helens - Thatto Heath - Sutton Manor - Clock Face - Parr - Haydock Industrial Estate | - | 2 rtn jnys | 1 rtn jny | 2 rtn jnys |

Evening buses leaving Liverpool City Centre via Victoria Street

Routes 10/10A: After 9pm (2100) each evening journeys leaving Liverpool city centre via Victoria Street will be re-routed via Chapel Street and Tithebarn Street. As a result of the route diversion, they will not pick up passengers at the usual bus stops on James Street or Victoria Street but will return to their usual routes and pick up at Queen Square bus station. The times of both services are unchanged. For full details visit our website: www.merseytravel.gov.uk or Customer Services on 0151 330 1000.

General Notes

- Contracted service operated on behalf of Merseytravel
- These services are part of Merseyside's Quality Bus Network
- Mon-Sat evening and Sunday pm service between Newton-le-Willows - Wigan only
- Daytime and early evening
- Evening service only
- No evening service
- Morning peak hours only
- Evening peak hours only

Operator Codes


- ARR Arriva
- CB Cumfybus
- HAT Hattori's Travel
- HT Halton Transport
- LNK Link Network
- SC Stagecoach
- TGM On behalf of Transport for Greater Manchester



METROMAYOR
LIVERPOOL CITY REGION

www.merseytravel.gov.uk

@merseytravel



public transport information
0151 330 1000
7am to 8pm Mondays to Fridays
8am to 8pm Saturdays, Sundays & bank holidays

Plan your journey online
www.jp.merseytravel.gov.uk

