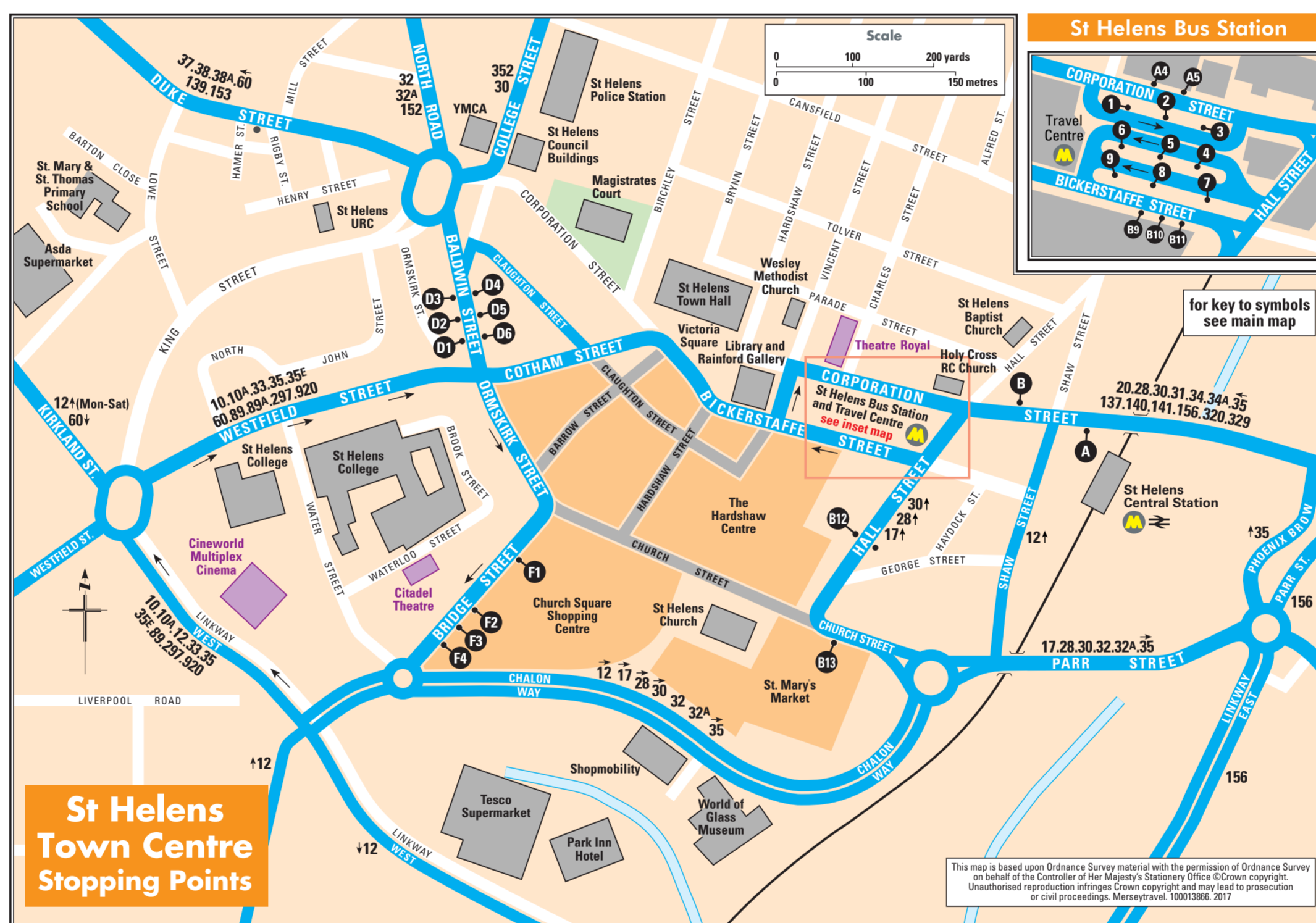


# Index to bus routes in St Helens

Route	Serving	Operator	FREQUENCY IN MINUTES					
			MON TO FRI	SATURDAY	SUN			
			Peak	Day	Eves	Evening		
7	Liverpool - Edge Lane - Broadgreen - Huyton - Cronton - Penketh - Warrington	ARR	30	30	60	30	60	60
These services are part of Merseyside's quality bus network								
10	St Helens - Thatto Heath - St Helens Road - Prescott - Page Moss - Old Swan - Liverpool	ARR	12	12	30	12	30	30
10A	St Helens - Thatto Heath - Nutgrove Road - Whiston Hospital - Prescott - Page Moss - Old Swan - Liverpool	ARR SC	6	6	15	6	15	12/15
12	St Helens - Asda - Boundary Road - Morrisons - Ravenhead Retail Park - St Helens (runs in this direction only) Asda/Morrisons not served Sunday	●	30	30	-	30	-	60
This service is part of Merseyside's quality bus network								
17	St Helens - Peasley Cross - St Helens Hospital - Clock Face - Sutton Manor - Farmworth - Widnes	HT ARR	20	20	60	20	60	60
20	St Helens - Blackbrook - Haydock - Earlestown	ARR	30	30	-	30	-	-
22.22E.	Warrington - Winwick - Newton-le-Willows (22.22E) - Crow Lane West (22.22E) - Collins Green (24E) - Sefton Street - Earlestown Bus Station - Warrgrave - Vulcan Village (22)	WT	60	60	60W	60	60W	60
24E	Warrington - Winwick - Newton-le-Willows (22.22E) - Crow Lane West (22.22E) - Collins Green (24E) - Sefton Street - Earlestown Bus Station - Warrgrave - Vulcan Village (22)	#	60	60	60W	60	60W	60
26.26A	Cronton - Farmworth - Hough Green - Widnes/West Bank	HT	-	30	-	30	-	-
28	St Helens - Blackbrook - St Helens - St Helens Hospital - St Helens Junction - St Helens Hospital - St Helens	HAT	-	60	-	60	-	-
This service is part of Merseyside's quality bus network								
30	St Helens - Clock Face - St Helens - Chain Lane - St Helens - Evenings St Helens to Chain Lane only	ARR ●	20	20	30	20	30	30
31	St Helens - Fleet Lane - Parr	ARR	10	10	30	10	30	30
32.32A	Clinkham Wood - Washway Lane - Haresfinch - St Helens - Peasley Cross - St Helens Hospital - Sutton Manor (32) - Clock Face (32A)	ARR	10	10	30	15	30	30
33	Sutton Heath - Thatto Heath - St Helens	ARR ●	15	15	-	15	-	30
34	St Helens - Parr - Newton Road - Earlestown - Queens Drive - Newton-le-Willows - Lowton - Leigh 34/34A combined 10 minutes daytime service to Earlestown	ARR	20	20	60	20	60	60
34A	St Helens - Parr - Newton Road - Earlestown - Warrgrave - Newton-le-Willows (Bradleigh Road) 34/34A combined 10 minutes daytime service to Earlestown	ARR	20	20	60	20	60	60
35	St Helens Junction - St Helens Hospital - St Helens - Eccleston - Gillars Green	ARR	20	20	-	20	-	-
35E	St Helens Junction - Eccleston - Gillars Green	●	-	-	30	-	-	30
37	Eccleston (Walmesley Road) - Kiln Lane - Duke Street - St Helens	ARR	30	30	-	30	-	60
38.38A	St Helens - Dentons Green - Windle - Rainford Road (38) - Crank (38A) - Rainford - Rainford Station	ARR ●	30	30	60	30	60	60
60	St Helens - Duke Street - Bishop Road - Windle Hall Drive - Bishop Road - Kirkland Street - St Helens	HAT ●	30	30	60	30	60	60
61.61A	City Centre (61) - Wavertree (61) - Huyton - Whiston - Prescott - Rainhill - Farmworth - Widnes - Runcom (61A) - Murdishaw (61A) *15 minute combined service between Huyton and Widnes	HT ●	30*	30*	-	30*	-	60
89	St Helens - Portico - Whiston Hospital - Prescott - Huyton - Belle Vale - Woolton - Hunts Cross - Speke - John Lennon Airport	ARR	20	20	30	20	30	30
99	Whiston Station - Cumber Lane - Whiston - Whiston Hospital - Prescott - Prescott (South Avenue) - Thomas Drive (Sats only)	●	-	60	-	60	-	-
137	St Helens - Moss Bank - Carr Mill - Billinge	●	-	60	-	60	-	-
139	Liverpool City Centre - Wavertree Road - Wavertree Technology Park - Old Swan - Broadgreen Hospital - Page Moss - Huyton - Whiston - Whiston Hospital - Prescott - Nutgrove - St Helens	CB	30	30	-	30	-	-
140	St Helens - St Helens Hospital - Morrisons (Baxter Lane) - Ridgeway Drive - Sutton Manor - Four Acre Lane - Clock Face - Bold Heath St Helens - Parr - Derbyshire Hill - Morrisons (Baxter Lane) - St Helens Junction - Sutton Manor - Four Acre Lane - Clock Face - Bold Heath - Rainhill Station	HAT ●	-	60	-	60	-	60
141	St Helens - Parr - Derbyshire Hill - Morrisons (Baxter Lane) - St Helens Junction - Burtonwood - Collins Green - Earlestown St Helens - Jackson Street - Morrisons (Baxter Lane) - St Helens Junction - Burtonwood - Collins Green - Earlestown - Bradleigh Estate - Newton-le-Willows Station	HAT ●	-	60	-	60	-	60
152	St Helens - Bishop Road - Windle Island - Crank/Kings Moss - Rainford - Edge Hill University - Omskirk One am and one pm journeys operate via Crank/Kings Moss	●	120	120	-	120	-	-
153	St Helens - Knowsley Road - Norley Drive - Knowsley Road - St Helens	●	-	3 rn jnys	-	3 rn jnys	-	-
156	Lea Green - St Helens - Haydock Ind. Estate - Garswood - Downall Green - Bryn Cross - Ashton Library	●	60	60	60	60	60	60
157	Ashton - Garswood - Billinge - Kings Moss - Crank - Rainford - Rainford Junction	● (jm)	60	60	-	60	-	-
248	Prescot - Ash Grove - Whiston Hospital - Cumber Lane - Whiston - Wood Lane - Manor Farm Road - Huyton Bus Sta	●	3 rn jnys	-	60	3 rn jnys	60	60
289	Rainhill Stoops - Rainhill Station - Longton Lane - Scotchman Lane - Prescot	●	60	60	-	60	-	-
290	Prescot - Knowsley Lane - Knowsley Village - Kirkby Admin - Kirkby	●	1 am jny	-	-	-	-	-
297	St Helens - Portico - Prescott - Knowsley Village - Kirkby	HAT	60	60	-	60	-	-
320	St Helens - Blackbrook - Clipsley Lane - Haydock - Ashton Platt Bridge - Wigan	ARR	10	10	30	10	30	30
329	St Helens - Parr - Burtonwood - Winwick - Warrington	ARR	30	30	-	30	-	30
329	St Helens - Parr - Burtonwood - Winwick - Warrington	LNK	60	60	-	60	-	-
352	St Helens - Haresfinch - Carr Mill - Billinge - Billinge Hospital - Orrell Station - Orrell - Wigan	ARR	15	15	30	15	30	30
360	Warrington - Winwick - Newton-le-Willows - Golborne - Abram - Platt Bridge - Wigan	ARR TGM	30	30	60	30	60	60
602	Ashton - Haydock - Earlestown - Newton - Earlestown - Haydock - Ashton	●	-	-	60	-	60	60
603	Newton Community Hospital - Earlestown - Haydock Industrial Estate - Blackbrook - Liverpool Road - Millfield Lane (turns Peale Road) - Ashton	●	60	60	-	60	-	-
920	St Helens - Thatto Heath - Sutton Manor - Clock Face - Parr - Haydock Industrial Estate	ARR	-	2 rn jnys	1 rn jny	2 rn jnys	1 rn jny	2 rn jnys



### Evening Buses leaving Liverpool City Centre via Victoria Street

**Routes 10/10A:** After 9pm (2100) each evening journeys leaving Liverpool city centre via Victoria Street will be re-routed via Chapel Street and Tithebarn Street. As a result of the route diversion, they will not pick up passengers at the usual bus stops on James Street or Victoria Street but will return to their usual routes and pick up at Queen Square bus station. The times of both services are unchanged.  
For full details visit our website: [www.merseytravel.gov.uk](http://www.merseytravel.gov.uk) or call Customer Services on 0151 330 1000

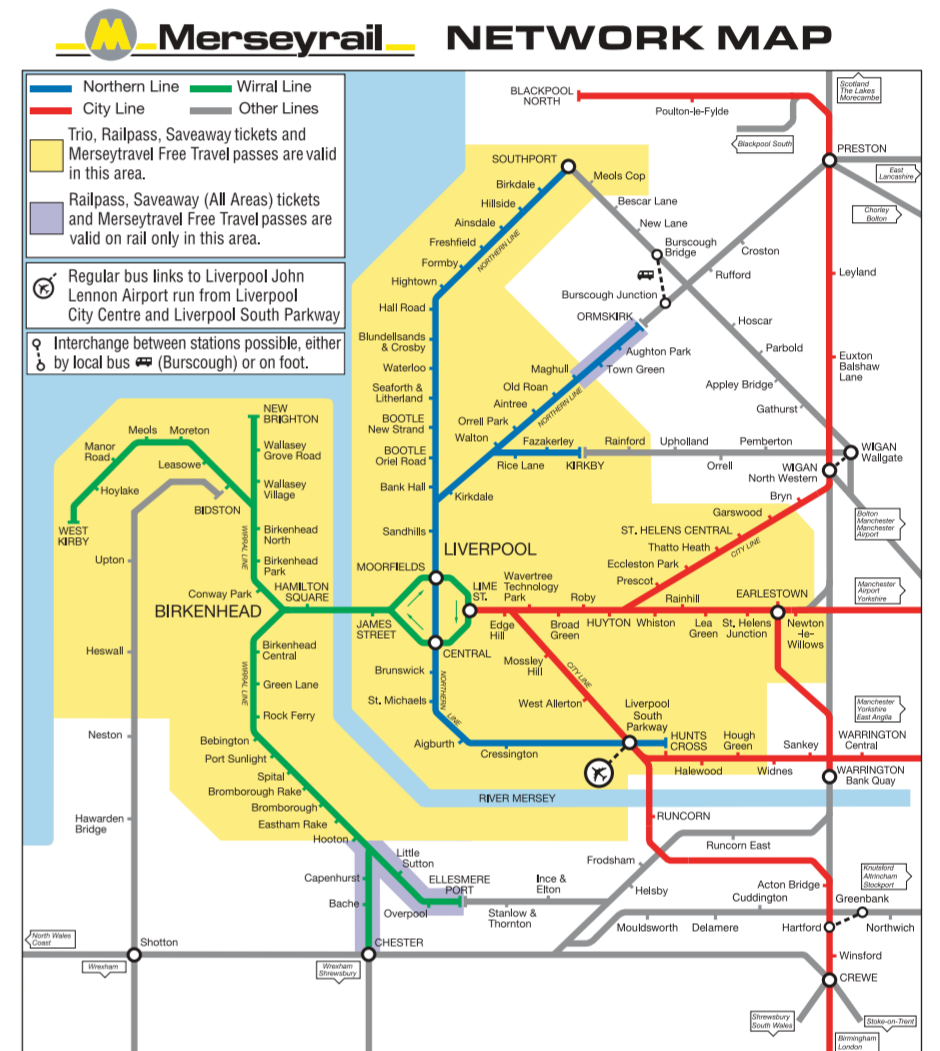
General Notes		Operator Codes	
● Contracted service operated on behalf of Merseytravel	▼ Daytime and early evening	ARR Arriva	
● These services are part of Merseyside's Quality Bus Network	▲ Evening service only	CB Cumfybus	
# Evening and Sunday journeys operate to/from Earlestown only	★ Early evening service	HAT Hatton's Travel	
☆ Mon-Sat evening and Sunday pm service between Newton-le-Willows - Wigan only	○ No evening service	HT Halton Transport	
■ Limited Sunday morning service	● To Widnes only - no evening service	LNK Link Network	
◆ No Sunday morning service	(am) Morning peak hours only	SC Stagecoach	
	(jm) Evening peak hours only	SLT South Lancs Transport	
		TGM on behalf of Transport for Greater Manchester	
		WT Warrington Borough Transport	

### Where to board your bus in St Helens

Route	Going Towards	Stops
10	Liverpool City Centre	9, F2
10A	Liverpool City Centre	8, F2
12	St Helens Circular via Asda, Morrisons, Ravenhead Retail Park	7, F1
17	Widnes (Vicarage Road)	B11, D4, F4
20	Haydock/Earlestown	2, B
28	St Helens Junction	A, B11, D6, F4
28	Blackbrook	B, B10
30	Chain Lane	A, 6, D1
30	Sutton Manor	B11, D4, F4
31	Parr	1, B
32.32A	Clinkham Wood	B12, B13, D2
32	Sutton Manor	5, D4, F4
32A	Clock Face	5, D4, F4
33	Sutton Heath	B9, D5, F3
34.34A	Newton-le-Willows/Leigh	1, B
35	St Helens Junction	5, D6, F4
35	Gillars Green	4, A, F1
35E	Gillars Green via Eccleston	4, F1



Website version updated 10 October 2017



Merseytravel PO Box 1976, Liverpool L69 3H9 [www.merseytravel.gov.uk](http://www.merseytravel.gov.uk)

Produced by Pinstar Creative 23.04.17 [www.pinstarcreative.co.uk](http://www.pinstarcreative.co.uk)

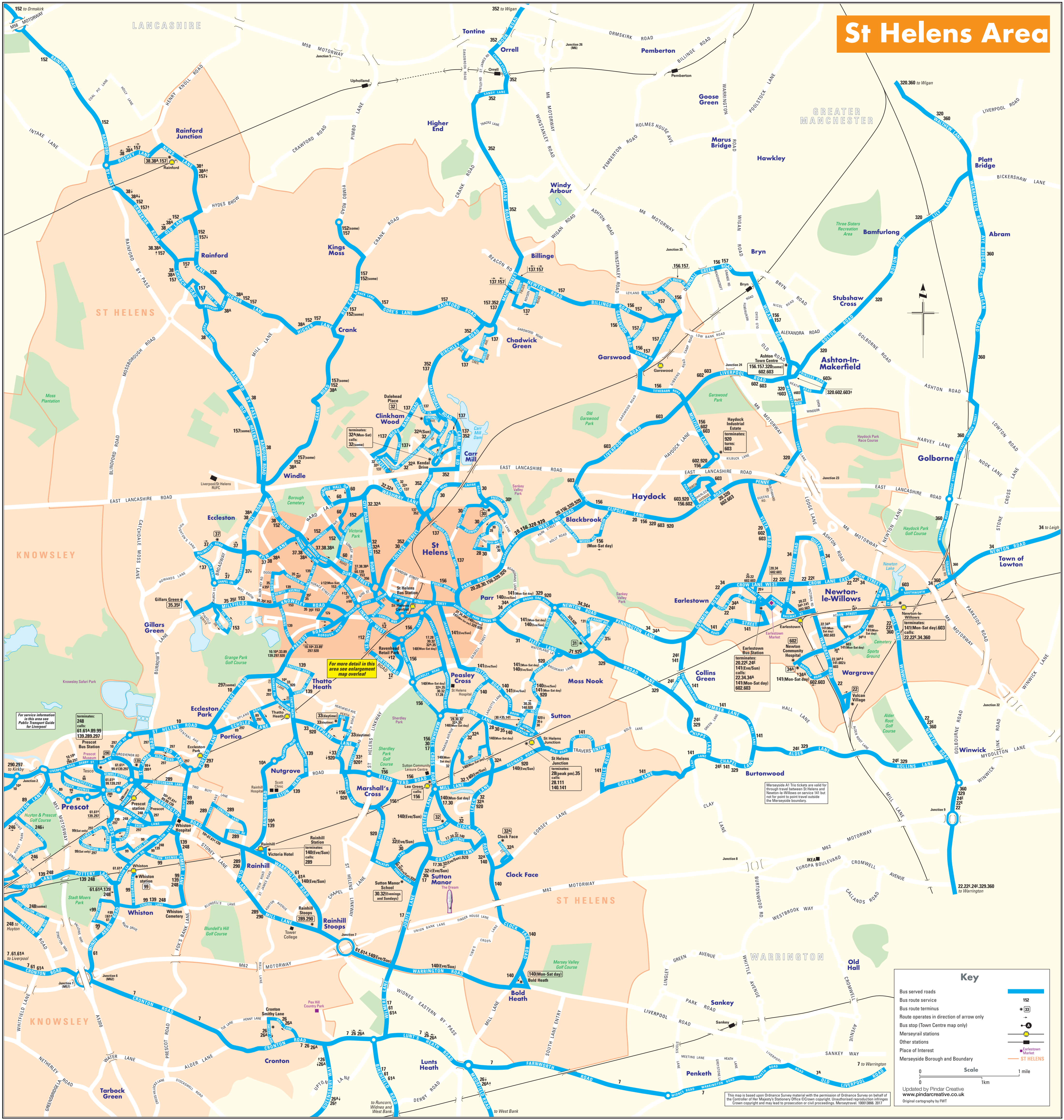
### Merseyrail City Line

Train frequency to/from Station	Liverpool Lime Street	Manchester Stations	Warrington Bank Quay	Wigan North Western
	Day	Day	Day	Day
	Evening	Evening	Evening	Evening
	Sunday	Sunday	Sunday	Sunday
<b>Earlestown</b>	30	2 ph	2 ph	—
<b>Eccleston Park</b>	30	—	—	30
<b>Garswood</b>	30	—	—	30
<b>Huyton</b>	5 ph	60	60	3 ph
<b>Lea Green</b>	30	60	60	—
<b>Newton-le-Willows</b>	2 ph	3 ph	2 ph	60/30
<b>Prescot</b>	30	—	—	30
<b>Rainford</b>	60*	—	—	60†
<b>Rainhill</b>	30	60	60	—
<b>St Helens Central</b>	3 ph	—	—	3 ph
<b>St Helens Junction</b>	3 ph	60	2 ph	60
<b>Thatto Heath</b>	30	60	—	30
<b>Whiston</b>	30	60	60	—

● - To and from Warrington Central  
\* - To and from Liverpool Central, changing trains at Kirkby  
† - To and from Wigan Wallgate

Train frequencies are in minutes, unless shown as per hour or irregular, and include both fast and stopping services.  
For full details, including stations served in Manchester, see City Line timetable books.

# St Helens Area



For more detail in this area see enlargement map overlaid

For service information in this area see Public Transport Guide for Liverpool

Merseyside A1 Trips tickets are valid for through travel between St Helens and Newton-le-Willows on services 141 but not for point to point travel outside the Merseyside boundary.

### Key

- Bus served roads
- Bus route service
- Route terminus
- Route operates in direction of arrow only
- Bus stop (Town Centre map only)
- Merseyrail stations
- Other stations
- Place of Interest
- Merseyside Borough and Boundary

Scale: 0 to 1 mile / 0 to 1 km

Updated by Pindar Creative  
www.pindarcreative.co.uk  
Original cartography by FWI

This map is based upon Ordnance Survey material with the permission of Ordnance Survey on behalf of the Controller of Her Majesty's Stationery Office © Crown copyright. Unauthorised reproduction infringes Crown copyright and may lead to prosecution or civil proceedings. Merseytravel, 100013886, 2017